

S. J. McKee Archives



Crepeele site 2004 - summary information

<http://archives.brandonu.ca/en/permalink/descriptions11726>

Part Of: RG 7 Beverley Nicholson fonds

Description Level: sub sub sub series

Series Number: 1.2.2.1

Accession Number: 1-2010

GMD: multiple media

Date Range: 2004

Material Details: Field journals have been scanned in multi-page PDF files. Artifact catalogues are PDF files in spreadsheet format. Photographs are in jpeg format.

History /

Biographical:

The Crepeele site was identified from the results of the Casselman survey and excavated in 2003. Further units 1 to 8 were excavated in 2004. Funding was through the SCAPE project, directed by Dr. Bev Nicholson. The site was excavated by Crew Chief Tomasin Playford and crew.

Scope and Content:

Sub-sub-sub series contains: Summary information of field methodology, number and co-ordinates of excavations, personnel and their staff position.

Name Access: Crepeele site 2004 - summary information

Subject Access: Archaeology
Crepeele locale
Crepeele site DiMe-29
Crepeele site 2004

Documents

ARCH 1.1 Crepeele Locale
1.2 Crepeele Site DiMe-29
1.2.2 Crepeele 2004
1.2.2.1 Summary Information

Crew Chief: Tomasin Playford with Crew of: Andrea Richards, Sarah Gordon, Sherry Johnson, Eric Cross

Excavation Unit	Coordinates	Excavator
Unit 1	4504N 31W	Andrea Richards
Unit 2	4504N 31W	Sarah Gordon
Unit 3	4504N 31W	Tomasin Playford
Unit 4	4504N 31W	Sherry Johnson
Unit 5	4504N 31W	Andrea Richards
Unit 6	4504N 31W	Eric Cross
Unit 7	4504N 31W	Tomasin Playford
Unit 8	4504N 31W	Sherry Johnson
Unit 9	4504N 31W	Tomasin Playford
Unit 10	4504N 31W	Sherry Johnson

After excavation the units 1 and 2 were consolidated separately from the Crepeele site and were re-named the Gordon site (DiMe-29). The units 3-10 were re-named the 11 and 12 are in Archives 1.2.2 (DiMe-29).

1.2.2.1_C04_Summary.pdf

Read PDF

Download PDF



Crepeele site 2005 - summary information

<http://archives.brandonu.ca/en/permalink/descriptions11749>

Part Of: RG 7 Beverley Nicholson fonds

Description Level: sub sub sub series

Series Number: 1.2.3.1

Accession Number: 1-2010

GMD: multiple media

Date Range: 2005

Material Details: Field journals have been scanned in multi-page PDF files. Artifact catalogues are PDF files in spreadsheet format. Photographs are in jpeg format.

History /

Biographical:

In 2005 the Brandon University Field School was held at both the Crepeele and Graham sites in the Crepeele locale. Denise Ens instructed the school and James Graham was teaching assistant.

Nine units were excavated (XU10-16 & 20, 21). Units 20 & 21 were referred to as Meadow in the notes but are considered part of the larger site based on recoveries

Faunal (animal bone), lithics, fire cracked rock, diagnostic lithics and ceramics were recovered from the site.

Scope and Content:

Sub-sub-sub series contains: Summary information of field methodology, number and co-ordinates of excavations, personnel and their staff position.

Name Access: Crepeele site 2005 - summary information

Subject Access: Archaeology
Crepeele locale
Crepeele site DiMe-29
Crepeele site 2005

Documents

ABC 101.1 Crepeele Locale

1.2.3 Crepeele Site DiMe 29

1.2.3.1 Summary Information

In 2005 the Brandon University Field School was held at both the Crepeele and Graham sites in the Crepeele locale. Denise Ens instructed the school and James Graham was teaching assistant.

At the Crepeele site nine units were excavated. Denise Ens instructed the school and James Graham was teaching assistant.

XU 10-16 and XU 20 & 21 (Meadow)

Excavation Unit	Coordinates	Excavator
XU 10	52°10'N 100°10'W	James Graham
XU 11	52°10'N 100°10'W	Denise Ens
XU 12	52°10'N 100°10'W	Denise Ens
XU 13	52°10'N 100°10'W	Denise Ens
XU 14	52°10'N 100°10'W	Denise Ens
XU 15	52°10'N 100°10'W	Denise Ens
XU 16	52°10'N 100°10'W	Denise Ens
XU 20	52°10'N 100°10'W	Denise Ens
XU 21	52°10'N 100°10'W	Denise Ens

XU 20 & 21 was referred to as Meadow in the notes but is considered part of the larger site based on recoveries.

1.2.3.1_C05_summary.pdf

Read PDF

Download PDF



Crepelee site 2008 - summary information

<http://archives.brandonu.ca/en/permalink/descriptions11773>

Part Of:	RG 7 Beverley Nicholson fonds
Description Level:	sub sub sub series
Series Number:	1.2.5.1
Accession Number:	1-2010
GMD:	multiple media
Date Range:	2008
Material Details:	Field journals have been scanned in multi-page PDF files. Artifact catalogues are PDF files in spreadsheet format. Photographs are in jpeg format.

History /

Biographical:

The Crepelee site was identified from the results of the Casselman survey and excavated in 2003, 2004, 2005 and 2007.

In 2005 and 2007 the Brandon University Archaeology Field School was held at the Crepelee site in the Crepelee locale.

In 2008 a small crew returned to the site to gather further samples and verify profiles. Three units (XU 50, 51 and 52) were excavated with faunal (animal bone), lithics, fire cracked rock, diagnostic lithics and ceramics recovered from the site. There are 455 records in the artifact catalogue.


Scope and Content:


Sub-sub-sub series contains: Summary information of field methodology, number and coordinates of excavations, personnel and their staff position.

Name Access:	Crepelee site 2008 - summary information
Subject Access:	Archaeology Crepelee locale Crepelee site DiMe-29 Crepelee site 2008

Documents

1.2.5.1_C08_summary.pdf

 Read PDF

 Download PDF

ABRCH 1.2.4 Crepelee Locale
1.2.4 Crepelee Site 2007
1.2.4.1 Summary Information
Brandon University Archaeology Field School: Denise Ens Instructor, Kate Decter
A. Denise Ens Instructor

Seventeen units were excavated.

Excavation Unit	Cartesian Coordinates	Excavator
XU 01	489000710	Denise Ens
XU 02	489000710	Denise Ens
XU 03	489000710	Denise Ens
XU 04	489000710	Denise Ens
XU 05	489000710	Denise Ens
XU 06	489000710	Denise Ens
XU 07	489000710	Denise Ens
XU 08	489000710	Denise Ens
XU 09	489000710	Denise Ens
XU 10	489000710	Denise Ens
XU 11	489000710	Denise Ens
XU 12	489000710	Denise Ens
XU 13	489000710	Denise Ens
XU 14	489000710	Denise Ens
XU 15	489000710	Denise Ens
XU 16	489000710	Denise Ens
XU 17	489000710	Denise Ens
XU 18	489000710	Denise Ens
XU 19	489000710	Denise Ens
XU 20	489000710	Denise Ens
XU 21	489000710	Denise Ens
XU 22	489000710	Denise Ens
XU 23	489000710	Denise Ens
XU 24	489000710	Denise Ens
XU 25	489000710	Denise Ens
XU 26	489000710	Denise Ens
XU 27	489000710	Denise Ens
XU 28	489000710	Denise Ens
XU 29	489000710	Denise Ens
XU 30	489000710	Denise Ens
XU 31	489000710	Denise Ens
XU 32	489000710	Denise Ens
XU 33	489000710	Denise Ens
XU 34	489000710	Denise Ens
XU 35	489000710	Denise Ens
XU 36	489000710	Denise Ens
XU 37	489000710	Denise Ens
XU 38	489000710	Denise Ens
XU 39	489000710	Denise Ens
XU 40	489000710	Denise Ens
XU 41	489000710	Denise Ens
XU 42	489000710	Denise Ens
XU 43	489000710	Denise Ens
XU 44	489000710	Denise Ens
XU 45	489000710	Denise Ens
XU 46	489000710	Denise Ens
XU 47	489000710	Denise Ens
XU 48	489000710	Denise Ens
XU 49	489000710	Denise Ens
XU 50	489000710	Denise Ens
XU 51	489000710	Denise Ens
XU 52	489000710	Denise Ens
XU 53	489000710	Denise Ens
XU 54	489000710	Denise Ens
XU 55	489000710	Denise Ens
XU 56	489000710	Denise Ens
XU 57	489000710	Denise Ens
XU 58	489000710	Denise Ens
XU 59	489000710	Denise Ens
XU 60	489000710	Denise Ens
XU 61	489000710	Denise Ens
XU 62	489000710	Denise Ens
XU 63	489000710	Denise Ens
XU 64	489000710	Denise Ens
XU 65	489000710	Denise Ens
XU 66	489000710	Denise Ens
XU 67	489000710	Denise Ens
XU 68	489000710	Denise Ens
XU 69	489000710	Denise Ens
XU 70	489000710	Denise Ens
XU 71	489000710	Denise Ens
XU 72	489000710	Denise Ens
XU 73	489000710	Denise Ens
XU 74	489000710	Denise Ens
XU 75	489000710	Denise Ens
XU 76	489000710	Denise Ens
XU 77	489000710	Denise Ens
XU 78	489000710	Denise Ens
XU 79	489000710	Denise Ens
XU 80	489000710	Denise Ens
XU 81	489000710	Denise Ens
XU 82	489000710	Denise Ens
XU 83	489000710	Denise Ens
XU 84	489000710	Denise Ens
XU 85	489000710	Denise Ens
XU 86	489000710	Denise Ens
XU 87	489000710	Denise Ens
XU 88	489000710	Denise Ens
XU 89	489000710	Denise Ens
XU 90	489000710	Denise Ens
XU 91	489000710	Denise Ens
XU 92	489000710	Denise Ens
XU 93	489000710	Denise Ens
XU 94	489000710	Denise Ens
XU 95	489000710	Denise Ens
XU 96	489000710	Denise Ens
XU 97	489000710	Denise Ens
XU 98	489000710	Denise Ens
XU 99	489000710	Denise Ens
XU 100	489000710	Denise Ens

Crepeelee site 2007 - summary information

http://archives.brandonu.ca/en/permalink/descriptions11813

Part Of:	RG 7 Beverley Nicholson fonds
Description Level:	sub sub sub series
Series Number:	1.2.4.1
Accession Number:	1-2010
GMD:	multiple media
Date Range:	2007
Material Details:	Field journals have been scanned in multi-page PDF files. Artifact catalogues are PDF files in spreadsheet format. Photographs are in jpeg format.

History /

Biographical:

In 2007 the Brandon University Field School was held at both the Crepeelee site in the Crepeelee locale. Denise Ens instructed the school with Jessica McKenzie and Kate Decter as teaching assistants.

Seventeen units were excavated (XU3 - 46). Faunal (animal bone), lithics, fire cracked rock, diagnostic lithics and ceramics were recovered from the site.

Scope and Content:

Sub-sub-sub series contains: Summary information of field methodology, number and co-ordinates of excavations, personnel and their staff position.

Name Access:	Crepeelee site 2007 - summary information
Subject Access:	Archaeology
	Crepeelee locale
	Crepeelee site DiMe-29
	Crepeelee site 2007

Documents

ABRCH 1.2.4 Crepelee Locale
1.2.4 Crepelee Site 2007
1.2.4.1 Summary Information
Brandon University Archaeology Field School: Denise Ens Instructor, Kate Decter
A. Denise Ens Instructor

Seventeen units were excavated.

Excavation Unit	Cartesian Coordinates	Excavator
XU 01	489000710	Denise Ens
XU 02	489000710	Denise Ens
XU 03	489000710	Denise Ens
XU 04	489000710	Denise Ens
XU 05	489000710	Denise Ens
XU 06	489000710	Denise Ens
XU 07	489000710	Denise Ens
XU 08	489000710	Denise Ens
XU 09	489000710	Denise Ens
XU 10	489000710	Denise Ens
XU 11	489000710	Denise Ens
XU 12	489000710	Denise Ens
XU 13	489000710	Denise Ens
XU 14	489000710	Denise Ens
XU 15	489000710	Denise Ens
XU 16	489000710	Denise Ens
XU 17	489000710	Denise Ens
XU 18	489000710	Denise Ens
XU 19	489000710	Denise Ens
XU 20	489000710	Denise Ens
XU 21	489000710	Denise Ens
XU 22	489000710	Denise Ens
XU 23	489000710	Denise Ens
XU 24	489000710	Denise Ens
XU 25	489000710	Denise Ens
XU 26	489000710	Denise Ens
XU 27	489000710	Denise Ens
XU 28	489000710	Denise Ens
XU 29	489000710	Denise Ens
XU 30	489000710	Denise Ens
XU 31	489000710	Denise Ens
XU 32	489000710	Denise Ens
XU 33	489000710	Denise Ens
XU 34	489000710	Denise Ens
XU 35	489000710	Denise Ens
XU 36	489000710	Denise Ens
XU 37	489000710	Denise Ens
XU 38	489000710	Denise Ens
XU 39	489000710	Denise Ens
XU 40	489000710	Denise Ens
XU 41	489000710	Denise Ens
XU 42	489000710	Denise Ens
XU 43	489000710	Denise Ens
XU 44	489000710	Denise Ens
XU 45	489000710	Denise Ens
XU 46	489000710	Denise Ens
XU 47	489000710	Denise Ens
XU 48	489000710	Denise Ens
XU 49	489000710	Denise Ens
XU 50	489000710	Denise Ens
XU 51	489000710	Denise Ens
XU 52	489000710	Denise Ens
XU 53	489000710	Denise Ens
XU 54	489000710	Denise Ens
XU 55	489000710	Denise Ens
XU 56	489000710	Denise Ens
XU 57	489000710	Denise Ens
XU 58	489000710	Denise Ens
XU 59	489000710	Denise Ens
XU 60	489000710	Denise Ens
XU 61	489000710	Denise Ens
XU 62	489000710	Denise Ens
XU 63	489000710	Denise Ens
XU 64	489000710	Denise Ens
XU 65	489000710	Denise Ens
XU 66	489000710	Denise Ens
XU 67	489000710	Denise Ens
XU 68	489000710	Denise Ens
XU 69	489000710	Denise Ens
XU 70	489000710	Denise Ens
XU 71	489000710	Denise Ens
XU 72	489000710	Denise Ens
XU 73	489000710	Denise Ens
XU 74	489000710	Denise Ens
XU 75	489000710	Denise Ens
XU 76	489000710	Denise Ens
XU 77	489000710	Denise Ens
XU 78	489000710	Denise Ens
XU 79	489000710	Denise Ens
XU 80	489000710	Denise Ens
XU 81	489000710	Denise Ens
XU 82	489000710	Denise Ens
XU 83	489000710	Denise Ens
XU 84	489000710	Denise Ens
XU 85	489000710	Denise Ens
XU 86	489000710	Denise Ens
XU 87	489000710	Denise Ens
XU 88	489000710	Denise Ens
XU 89	489000710	Denise Ens
XU 90	489000710	Denise Ens
XU 91	489000710	Denise Ens
XU 92	489000710	Denise Ens
XU 93	489000710	Denise Ens
XU 94	489000710	Denise Ens
XU 95	489000710	Denise Ens
XU 96	489000710	Denise Ens
XU 97	489000710	Denise Ens
XU 98	489000710	Denise Ens
XU 99	489000710	Denise Ens
XU 100	489000710	Denise Ens

1.2.4.1_C07_summary.
pdf

Read PDF

Download PDF



Sarah site 2003 - summary information

<http://archives.brandonu.ca/en/permalink/descriptions11720>

Part Of: RG 7 Beverley Nicholson fonds

Description Level: sub sub sub series

Series Number: 1.3.1.1

Accession Number: 1-2010

GMD: multiple media

Date Range: 2003

Material Details: Field journals have been scanned in multi-page PDF files. Artifact catalogues are PDF files in spreadsheet format. Photographs are in jpeg format.

History /

Biographical:

The Sarah site was initially chosen for excavation based on the results of the Casselman survey. The survey recovered significant amounts of faunal remains, some ceramics and lithics from the test pits. Excavations took place in 2003 at Crepeele West (Units 1-5) and Crepeele East (Units 6-9). The site was subsequently renamed the Sarah site DiMe-28.

Units 1 to 9 were excavated by supervisor James Graham and crew of Sarah Graham, Mike Evans, Todd Kristensen, Shayne Kolesar, Lisa Sonnenburg and Emily Ansell.

Scope and Content:

Sub-sub-sub series contains: Summary information of field methodology, number and co-ordinates of excavations, personnel and their staff position.

Name Access: Sarah site 2003 - summary information

Subject Access: Archaeology
Crepeele locale
Sarah site DiMe-28
Sarah site 2003

Documents

ARCH 1.1 Crepeele Locals

1.3 Sarah DiMe-28

1.3.1 Sarah 2003

1.3.1.1 Summary Information

Sarah site DiMe-28

The Sarah site was originally Crepeele West (SW 1/4 - 2) and Crepeele East (NE 1/4) when recorded in 2003. The datum point of 585042N was used for the survey and also used for the excavations. A local datum of 585 was then established for the site and given the co-ordinates of 585042N.

Excavation Units: NE 1/4

Coordinates below are the archeology co-ordinates from the original and the revised datum point.

Excavation Unit	Original Coordinates	Calculated Coords	Excavator
NE 1	110200N	5850230N	Lisa Sonnenburg
NE 2	111100N	5850100N	Sarah Graham
NE 3	111200N	5850100N	James Graham
NE 4	111200N	5850100N	Todd Kristensen
NE 5	111200N	5850100N	Shayne Kolesar
NE 6	111200N	5850100N	Lisa Sonnenburg
NE 7	111200N	5850100N	Emily Ansell
NE 8	111200N	5850100N	Emily Ansell
NE 9	111200N	5850100N	Emily Ansell

1.3.1.1_
Sarah03_summary.pdf

Read PDF

Download PDF



Crepeelee site 2003 - photographs

<http://archives.brandonu.ca/en/permalink/descriptions11714>

Part Of: RG 7 Beverley Nicholson fonds

Description Level: sub sub sub series

Series Number: 1.2.1.5

Accession Number: 1-2010

GMD: graphic

Date Range: 2003

Physical Description: 5 photographs

Material Details: JPEGs

History /

Biographical:

Numerous photographs were taken during the excavation of the Crepeelee site 2003. A selection of photographs of personnel performing usual field tasks such as surveying, measuring, excavating, and taking photographs were selected for the archive.

Scope and Content:

Sub sub sub series consists of photographs taken during excavation of the Crepeelee site 2003.

Name Access: Crepeelee site 2003 - photographs

Subject Access: Archaeology
Crepeelee locale
Crepeelee site DiMe-29
Crepeelee site 2003



Crepeelee site 2003 - site records

<http://archives.brandonu.ca/en/permalink/descriptions11715>

Part Of: RG 7 Beverley Nicholson fonds
Description Level: sub sub sub series
Series Number: 1.2.1.3
Accession Number: 1-2010
GMD: multiple media
Date Range: 2003
Material Details: Site records have been scanned in multi-page PDF files.

History /

Biographical:

The Crepeelee site was excavated in 2003 as Crepeelee 3. Standard archaeological methods were used to excavate the units. Site records of excavation units XU 110 – 113 are in separate pdf files.

Scope and Content:

Site records of excavation units may include: level summaries, floor plans, feature sheets, wall profiles, unit summaries and any other additional information relating to the unit.

Name Access: Crepeelee site 2003 - site records

Subject Access: Archaeology
Crepeelee locale
Crepeelee site DiMe-29
Crepeelee site 2003



Crepeelee site 2003 - field journals

<http://archives.brandonu.ca/en/permalink/descriptions10217>

Part Of: RG 7 Beverley Nicholson fonds
Description Level: sub sub sub series
Series Number: 1.2.1.2
Accession Number: 1-2010
GMD: multiple media
Date Range: 2003
Material Details: Field journals have been scanned in multi-page PDF files.

History /

Biographical:

The Crepeelee site was excavated in 2003 as Crepeelee 3. Standard archaeological methods were used to excavate the units. Excavation units were initially numbered as units 10, 11, 12 & 13. These numbers have been changed on the catalogue to XU 110 – 113, due to duplication in 2005. Corresponding documents have been changed to reflect the amended excavation unit numbers, however the field journals may contain the initial numbers.

Scope and Content:

Record of daily observations at the site including: excavation methods, items recovered, features, local environment and weather.

Name Access: Crepeelee site 2003 - field journals
Subject Access: Archaeology
Crepeelee locale
Crepeelee site DiMe-29
Crepeelee site 2003



Crepeelee site 2003 - artifact catalogue

<http://archives.brandonu.ca/en/permalink/descriptions10220>

Part Of: RG 7 Beverley Nicholson fonds

Description Level: sub sub sub series

Series Number: 1.2.1.4

Accession Number: 1-2010

GMD: textual records

Date Range: 2003

Physical Description: 127 pages

Material Details: PDF

History /

Biographical:

Artifact catalogue containing 636 records from Crepeelee site 2003.


Scope and Content:

Spreadsheet containing information about the artifacts recovered, including: unit, level, artifact number, catalogue number, depth, co-ordinates, entry date, date recovered, count, weight, UTM co-ordinates, notes (excavators initials and comments) and artifact identification.

Name Access: Crepeelee site 2003 - artifact catalogue

Subject Access: Archaeology
Crepeelee locale
Crepeelee site DiMe-29
Crepeelee site 2003

Documents



1.2.1.4_C03_artcat.pdf

 Read PDF

 Download PDF



Graham site 2006 - summary information

<http://archives.brandonu.ca/en/permalink/descriptions11923>

Part Of: RG 7 Beverley Nicholson fonds

Description Level: sub sub sub series

Series Number: 1.4.3.1

Accession Number: 1-2010

GMD: multiple media

Date Range: 2006

Material Details: Field journals have been scanned in multi-page PDF files. Artifact catalogues are PDF files in spreadsheet format. Photographs are in jpeg format.

History /
Biographical:

The Graham site is located south of the Crepeele site. Due to the close proximity the Graham and Crepeele sites have both been the site of the Brandon University Archaeological Field School.

In 2006 a small Brandon University Archaeology Field School was conducted at the Graham site. Four excavations (XU 7, 8 15 & 16) were completed with Denise Ens Instructor and Jessica MacKenzie Teaching Assistant.

Recoveries included faunal (mostly bison), lithics and ceramics Recoveries included faunal (mostly bison), lithics (points, scrapers), and ceramics.

Scope and Content:

Sub-sub-sub series contains: Summary information of field methodology, number and co-ordinates of excavations, personnel and their staff position.

Name Access: Graham site 2006 - summary information

Subject Access: Archaeology
Crepeele locale
Graham site DiMe-30
Graham site 2006

Documents

AB031.1.1 Crepeele Locale
1.4.3 Graham Site 2006 - 2007
1.4.3.1 Summary Information
Brandon University Archaeology Field School: Denise Ens Instructor,
Jessica MacKenzie Assistant

Excavation Unit	Cartographer Coordinates	Excavator
XU 7	15020740N	Denise Ens
XU 8	15020740N	Denise Ens
XU 15	15020740N	Denise Ens, Jessica MacKenzie
XU 16	15020740N	Denise Ens, Jessica MacKenzie

1.4.3.1_
Graham06_Summary.p
df

 Read PDF

 Download PDF

Graham site 2008 - summary information

<http://archives.brandonu.ca/en/permalink/descriptions11951>

Part Of: RG 7 Beverley Nicholson fonds

Description Level: sub sub sub series

Series Number: 1.4.4.1

Accession Number: 1-2010



GMD: multiple media

Date Range: 2008

Material Details: Field journals have been scanned in multi-page PDF files. Artifact catalogues are PDF files in spreadsheet format. Photographs are in jpeg format.

History /

Biographical:

In 2008 Brandon University Archaeology returned to the Crepeele locale to conduct further testing at the Graham and Crepeele sites. Four units (XU 47-49 & 53) were excavated at Graham 2008 in order to collect samples and add further data to previous excavations. The usual excavation methodology was employed.

The small crew was directed by Bev Nicholson with Crew of Bill Foy, Andrew Lints & Kim Harrison

Recoveries included faunal (mostly bison), lithics and ceramics.

Scope and Content:

Sub-sub-sub series contains: Summary information of field methodology, number and co-ordinates of excavations, personnel and their staff position.

Name Access: Graham site 2008 - summary information

Subject Access: Archaeology
Crepeele locale
Graham site DiMe-30
Graham site 2008

Documents

ARCH 1. Crepeele Locale
1.4 Graham Site DiMe 30
1.4.4 Graham 2008
1.4.4.1 Summary Information

Director: Bev Nicholson with Crew of Bill Foy, Andrew Lints & Kim Harrison

Excavation Unit	Coordinates	Excavator
XU 47	4752N 81W	Bill Foy
XU 48	4752N 81W	Andrew Lints & Bev Nicholson
XU 49	4752N 81W	Kim Harrison & Bev Nicholson
XU 53	4802N 81W	Bill Foy

Four units were excavated at Graham 2008 in order to collect samples and add further data to previous excavations. The usual excavation methodology was employed.

1.4.4.1_Graham08_Summary.pdf

Read PDF

Download PDF



Sarah site 2004 - summary information

<http://archives.brandonu.ca/en/permalink/descriptions11856>

Part Of: RG 7 Beverley Nicholson fonds

Description Level: sub sub sub series

Series Number: 1.3.2.1

Accession Number: 1-2010

GMD: multiple media

Date Range: 2004

Material Details: Field journals have been scanned in multi-page PDF files. Artifact catalogues are PDF files in spreadsheet format. Photographs are in jpeg format.

History /

Biographical:

The Sarah site was initially chosen for excavation based on the results of the Casselman survey. The survey recovered significant amounts of faunal remains, some ceramics and lithics from the test pits. Excavations took place in 2003 at the Sarah site DiMe-28.

In 2004 further excavation took place as part of a Brandon University Archaeology Field School. Units 10 to 18 were excavated with Denise Ens as the instructor and James Graham teaching assistant.

Scope and Content:

Sub-sub-sub series contains: Summary information of field methodology, number and co-ordinates of excavations, personnel and their staff position.

Name Access: Sarah site 2004 - summary information

Subject Access: Archaeology
Crepelee locale
Sarah site DiMe-28
Sarah site 2004

Documents

ABU 11.1 Crepelee Locale
1.3 Sarah DiMe-28
1.3.2.1 Summary Information

In 2004 the Brandon University Field School was held at the Sarah site in the Crepelee locale. Nine units were excavated (10-18-04).

Denise Ens was the instructor and James Graham the Teaching Assistant.

The following units were excavated:

Excavation Unit	Excavator	Recorder
Unit 10	ABU2004W	Cathy Patterson
Unit 11	ABU2004W	James McCreary
Unit 12	ABU2004W	Anthony C. Corney
Unit 13	ABU2004W	James Patterson
Unit 14	ABU2004W	Eric Enns
Unit 15	ABU2004W	Michael Gaudin
Unit 16	ABU2004W	Paul Thompson
Unit 17	ABU2004W	James Graham, Denise Ens
Unit 18	ABU2004W	James Graham, Denise McCreary

1.3.2.1_Sarah04_Summary.pdf

Read PDF

Download PDF



Graham site 2004 - summary information

<http://archives.brandonu.ca/en/permalink/descriptions11888>

Part Of:	RG 7 Beverley Nicholson fonds
Description Level:	sub sub sub series
Series Number:	1.4.1.1
Accession Number:	1-2010
GMD:	multiple media
Date Range:	2004
Material Details:	Field journals have been scanned in multi-page PDF files. Artifact catalogues are PDF files in spreadsheet format. Photographs are in jpeg format.

History /

Biographical:

The Graham site was initially designated as a separate site early in the testing of the Crepeele locale due to what appeared to be a distinction between Early and Late Woodland ceramics. Subsequent testing has shown that this distinction was premature and that the cultural mosaic represented in the western section of the Crepeele locale does not readily separate in this manner.

Scope and Content:

Sub-sub-sub series contains: Summary information of field methodology, number and co-ordinates of excavations, personnel and their staff position.

Name Access:	Graham site 2004 - summary information
Subject Access:	Archaeology Crepeele locale Graham site DiMe-30 Graham site 2004

Documents

ABCH 1.1 Crepeele Locale
1.4 Graham Site 2004-20
1.4.1 Graham 2004
1.4.1.1 Summary Information
Core Unit: Thomas Playford, Cree Wayne Kishner and Andrew Richards
Graham Site 1.4.1.1
Excavation Unit: Catalogue Coordinates
Site ID: 1700000
Site ID: 1700000
Excavator: Thomas Playford & Wayne Kishner & Andrew Richards
The units 1 and 11 were excavated with the Crepeele site in 2004 and were re-excavated in the Graham site 2004-20 keeping the same unit numbers.

1.4.1.1_Graham04_Summary.pdf

Read PDF

Download PDF

Graham site 2005 - summary information



<http://archives.brandonu.ca/en/permalink/descriptions11905>

Part Of: RG 7 Beverley Nicholson fonds

Description Level: sub sub sub series

Series Number: 1.4.2.1

Accession Number: 1-2010

GMD: multiple media

Date Range: 2005

Material Details: Field journals have been scanned in multi-page PDF files. Artifact catalogues are PDF files in spreadsheet format. Photographs are in jpeg format.

History /

Biographical:

The Graham site is located south of the Crepeele site. Due to the close proximity the Graham and Crepeele sites have both been the site of the Brandon University Archaeological Field School.

In 2005 both sites were excavated as part of the Field School experience instructed by Denise Ens with teaching assistant James Graham Six units (XU 1-6) were excavated at the Graham site.

Recoveries included faunal (mostly bison), lithics (points, scrapers), and ceramics.

Scope and Content:


Sub-sub-sub series contains: Summary information of field methodology, number and co-ordinates of excavations, personnel and their staff position.


Name Access: Graham site 2005 - summary information

Subject Access: Archaeology
Crepeele locale
Graham site DiMe-30
Graham site 2005

Documents

1.4.2.1_Graham05_Summary.pdf

 Read PDF

 Download PDF



Crepeelee site 2004 - photographs

<http://archives.brandonu.ca/en/permalink/descriptions11730>

Part Of: RG 7 Beverley Nicholson fonds

Description Level: sub sub sub series

Series Number: 1.2.2.5

Accession Number: 1-2010

GMD: graphic

Date Range: 2004

Physical Description: 6 photographs

Material Details: JPEGs

History /

Biographical:

Numerous photographs were taken during the excavation of the Crepeelee site 2004. A selection of photographs of features and personnel performing usual field tasks such as surveying, measuring, excavating, and taking photographs were selected for the archive.

Scope and Content:

Sub sub sub series consists of photographs taken during excavation of the Crepeelee site 2004.

Name Access: Crepeelee site 2004 - photographs

Subject Access: Archaeology
Crepeelee locale
Crepeelee site DiMe-29
Crepeelee site 2004



Crepeelee site 2005 - photographs

<http://archives.brandonu.ca/en/permalink/descriptions11762>

Part Of: RG 7 Beverley Nicholson fonds

Description Level: sub sub sub series

Series Number: 1.2.3.5

Accession Number: 1-2010

GMD: graphic

Date Range: 2005

Physical Description: 7 photographs

Material Details: JPEGs

History /

Biographical:

Numerous photographs were taken during the excavation of the Crepeelee site 2005. A selection of photographs of features and personnel performing usual field tasks such as surveying, measuring, excavating, and taking photographs were selected for the archive.

Scope and Content:

Sub sub sub series consists of photographs taken during excavation of the Crepeelee site 2005.

Name Access: Crepeelee site 2005 - photographs

Subject Access: Archaeology
Crepeelee locale
Crepeelee site DiMe-29
Crepeelee site 2005



Crepeelee site 2007 - photographs

<http://archives.brandonu.ca/en/permalink/descriptions11779>

Part Of: RG 7 Beverley Nicholson fonds

Description Level: sub sub sub series

Series Number: 1.2.4.5

Accession Number: 1-2010

GMD: graphic

Date Range: 2007

Physical Description: 9 photographs

Material Details: JPEGs

History /

Biographical:

Numerous photographs were taken during the excavation of the Crepeelee site 2007. A selection of photographs of features and personnel performing usual field tasks such as surveying, measuring, excavating, and taking photographs were selected for the archive.

Scope and Content:

Sub sub sub series consists of photographs taken during excavation of the Crepeelee site 2007.

Name Access: Crepeelee site 2007 - photographs

Subject Access: Archaeology
Crepeelee locale
Crepeelee site DiMe-29
Crepeelee site 2007



Crepeelee site 2008 - photographs

<http://archives.brandonu.ca/en/permalink/descriptions11964>

Part Of: RG 7 Beverley Nicholson fonds

Description Level: sub sub sub series

Series Number: 1.2.5.5

Accession Number: 1-2010

GMD: graphic

Date Range: 2008

Physical Description: 11 photographs

Material Details: JPEGs

History /

Biographical:

Numerous photographs were taken during the excavation of the Crepeelee site 2008. A selection of photographs of features and personnel performing usual field tasks such as surveying, measuring, excavating, and taking photographs were selected for the archive.

Scope and Content:

Sub sub sub series consists of photographs taken during excavation of the Crepeelee site 2008.

Name Access: Crepeelee site 2008 - photographs

Subject Access: Archaeology
Crepeelee locale
Crepeelee site DiMe-29
Crepeelee site 2008



Crepeelee site 2004 - site records

<http://archives.brandonu.ca/en/permalink/descriptions11728>

Part Of: RG 7 Beverley Nicholson fonds
Description Level: sub sub sub series
Series Number: 1.2.2.3
Accession Number: 1-2010
GMD: multiple media
Date Range: 2004
Material Details: Site records have been scanned in multi-page PDF files.

History /

Biographical:

The Crepeelee site was identified from the results of the Casselman survey and excavated in 2003. In 2004 the site was funded through the SCAPE project, directed by Bev Nicholson. The units were excavated by Crew Chief Tomasin Playford and crew.

Eight units were excavated in 2004, XU 1 to XU 8. Each unit has a separate pdf file.

Scope and Content:

Site records of excavation units may include: level summaries, floor plans, feature sheets, wall profiles, unit summaries and any other additional information relating to the unit.

Name Access: Crepeelee site 2004 - site records
Subject Access: Archaeology
Crepeelee locale
Crepeelee site DiMe-29
Crepeelee site 2004



Crepeelee site 2005 - site records

<http://archives.brandonu.ca/en/permalink/descriptions11752>

Part Of: RG 7 Beverley Nicholson fonds
Description Level: sub sub sub series
Series Number: 1.2.3.3
Accession Number: 1-2010
GMD: multiple media
Date Range: 2005
Material Details: Site records have been scanned in multi-page PDF files.

History /

Biographical:

In 2005 the Brandon University Field School was held at both the Crepeelee and Graham sites in the Crepeelee locale.

Denise Ens instructed the school and James Graham was teaching assistant.

At the Crepeelee site nine units were excavated (XU10-16 & 20, 21). Units 20 & 21 were referred to as Meadow in the notes but are considered part of the larger site based on recoveries

Scope and Content:

Site records of excavation units may include: level summaries, floor plans, feature sheets, wall profiles, unit summaries and any other additional information relating to the unit.

Name Access: Crepeelee site 2005 - site records
Subject Access: Archaeology
Crepeelee locale
Crepeelee site DiMe-29
Crepeelee site 2005