

S. J. McKee Archives



John Welsted slides

<http://archives.brandonu.ca/en/permalink/descriptions4749>

Part Of: RG 6 Brandon University fonds

Description Level: Box

Series Number: MG 3 1.7

File Number: 1

GMD: textual records

Physical Description: approximately 500 slides

Physical Condition: Excellent

History /

Biographical:

See MG 3 1.7 John Welsted fonds for History/Bio information.

Custodial History:

See MG 3 1.7 for Custodial History.

Scope and Content:

Box contains mainly physical and human geography (of Manitoba) slides. Slide subjects in this box include:

Manitoba flooding; other buildings - Manitoba; stubble burning; floods and flood protection - Manitoba; Manitoba human - general; agriculture - Manitoba; air views of settlements; houses and farms; hydro Manitoba; Brandon flooding; Brandon miscellaneous; Brandon Hills; Manitoba physical - miscellaneous; Riding Mountain creeks; elevators - Manitoba; Little Saskatchewan creek and river; Little Saskatchewan River; Manitoba lakes - including shorelines; Brandon: Edinburgh lecture; Garrison; Manitoba general 1998; Assiniboine: Brandon river and floodplain; churches; field patterns; schools; campground - Scandinavia; Hood Farm - Fairview; and abandonment - Manitoba.

Notes: From original box 1.

Subject Access: geography

Storage Location: MG 3 Brandon University Teaching and Administration
1.7 John Welsted



John Welsted slides

<http://archives.brandonu.ca/en/permalink/descriptions4750>

Part Of: RG 6 Brandon University fonds

Description Level: Box

Series Number: MG 3 1.7

File Number: 2

GMD: textual records

Physical Description: approximately 500 slides

Physical Condition: Excellent

History /

Biographical:

See MG 3 1.7 John Welsted fonds for History/Bio information.

Custodial History:

See MG 3 1.7 for Custodial History.

Scope and Content:

Box contains mainly physical and human geography (of Manitoba) slides. Slide subjects in this box include:

Assiniboine flooding in date order - Brandon; Brandon - the Assiniboine; dams; Brandon Hills; land forms - SW - Manitoba; Bald Head Hills - Spruce woods; Flin Flon; Manitoba flooding; floods/flood protection - Manitoba; Manitoba, areas of; signs and monuments; landforms of SW Manitoba; Souris River; Assiniboine at Brandon; towns and villages - Manitoba; barns; Brandon - Ukrainian area; Manitoba satellite views; and Hutterites.

Notes: From original box 1.

Subject Access: geography

Storage Location: MG 3 Brandon University Teaching and Administration
1.7 John Welsted



John Welsted slides

<http://archives.brandonu.ca/en/permalink/descriptions4756>

Part Of: RG 6 Brandon University fonds

Description Level: Box

Series Number: MG 3 1.7

File Number: 3

GMD: textual records

Physical Description: approximately 500 slides

Physical Condition: Excellent

History /

Biographical:

See MG 3 1.7 John Welsted fonds for History/Bio information.

Custodial History:

See MG 3 1.7 for Custodial History.

Scope and Content:

Box contains mainly physical and human geography (of Manitoba) slides. Slide subjects in this box include:

Fieldwork; floods and flood protection - Canada; Manitoba physical airphotos; Manitoba small water projects; weather and climate - for archives; Lake Agassiz; Canada Games 1997; Winnipeg; Souris River; pelican lake paper; clouds - Manitoba; Lake of the Prairies; Pelican Lake; Manitoba flooding; Brandon and the Assiniboine; vegetation - Manitoba; Portage diversion; Souris-Pembina trench; Red River; Riding Mountain; and Devils Lake.

Notes: From original box 1.

Subject Access: geography

Storage Location: MG 3 Brandon University Teaching and Administration
1.7 John Welsted



John Welsted slides

<http://archives.brandonu.ca/en/permalink/descriptions4757>

Part Of: RG 6 Brandon University fonds

Description Level: Box

Series Number: MG 3 1.7

File Number: 4

GMD: textual records

Physical Description: approximately 500 slides

Physical Condition: Excellent

History /

Biographical:

See MG 3 1.7 John Welsted fonds for History/Bio information.

Custodial History:

See MG 3 1.7 for Custodial History.

Scope and Content:

Box contains physical and human geography (of Manitoba), as well as physical and human geography (other than Manitoba) slides.

Physical and human geography (of Manitoba) subjects in this box include:

Brandon housing; Brandon - the Assiniboine; atmospheric pollution - Brandon; Brandon; Brandon commerce and industries; Brandon - Prince Eddy; Brandon - Rosser Ave.; Brandon - 9th and 10th Streets; Brandon elevators; views from BU (Brandon University); Brandon maps and diagrams; Manitoba maps; Assiniboine - other than Brandon; "animals" - Manitoba; and Riding Mountain - West Lake, Interlake.

Physical and human geography (other than Manitoba) subjects in this box include:

Coastal erosion and protection; coasts - general; beaches; tidal deposits; Ottawa-Hull; Saskatoon; Regina; Montreal; Newfoundland; New Brunswick; Nova Scotia; St. Johns; Halifax; Toronto; Ontario; Alberta and British Columbia; Canadian cities; Canadian landforms; St. Lawrence Seaway; Table Mountain - Newfoundland; hydro Canada; remote sensing; sewage; periglacial; coasts - air views; log transport; dunes; deltas; floods and flood protection - others; highland coasts; and water erosion and transport.

Notes: Physical and human geography (of Manitoba) slides from original box 1.
Physical and human geography (other than Manitoba) slides from original box 2.

Subject Access: geography

Storage Location: MG 3 Brandon University Teaching and Administration
1.7 John Welsted



John Welsted slides

<http://archives.brandonu.ca/en/permalink/descriptions4762>

Part Of: RG 6 Brandon University fonds

Description Level: Box

Series Number: MG 3 1.7

File Number: 6

GMD: textual records

Physical Description: approximately 500 slides

Physical Condition: Excellent

History /

Biographical:

See MG 3 1.7 John Welsted fonds for History/Bio information.

Custodial History:

See MG 3 1.7 for Custodial History.

Scope and Content:

Box contains physical and human geography (other than Manitoba) slides. Slide subjects in this box include:

292 water uses; 292 irrigation; 292 Rafferty Alameda; aretes pyramid peaks; esker, kames, kettles; potholes; drumlins; tidal power; waves; u-shaped valleys; dams; geysers etc.; cirques; rivers and valleys (general); limestone scenery; waterfalls/rapids; eruptions - lava, cinder; water deposition; underground; rocks; earthquakes; transport, rocks - lithology, bedding, jointing; rocks - folds, faults u/c; dissection; weathering; tectonics; wind deposits; meanders and cutoffs; badlands; mesas, buttes, inselbergs, escarpments, plateaus; ground moraine - end moraine; bars, spits, tomolos; water - miscellaneous; glaciated mountains - general; glacial deposition (sections); alpine glaciation - coastal; glacial scouring; glacial deposition - air - photos; glaciers; glaciers - details; ice sheets and nunataks; fjords (Saguenay); coral; structural control, till; air-photo instruments; agriculture; navigation and transport; rapids and falls; ski hills; soils; economic; atmospheric pollution; and 292 S. Sask scheme.

Notes: Slides up to and including "ski hills" are from original box 2. The remainder are from original box 3.

Subject Access: geography

Storage Location: MG 3 Brandon University Teaching and Administration
1.7 John Welsted



John Welsted slides

<http://archives.brandonu.ca/en/permalink/descriptions4763>

Part Of: RG 6 Brandon University fonds

Description Level: Box

Series Number: MG 3 1.7

File Number: 7

GMD: textual records

Physical Description: approximately 500 slides

Physical Condition: Excellent

History /

Biographical:

See MG 3 1.7 John Welsted fonds for History/Bio information.

Custodial History:

See MG 3 1.7 for Custodial History.

Scope and Content:

Box contains physical and human geography (other than Manitoba) slides. Slide subjects in this box include:

Garrison; flying calendar; Brisbane flooding 1974; Brisbane flooding 1983; shuttle photos; satellite images - canal; Brisbane flood maps; air photo equipment; weather and climate; Brisbane flooding - CAG paper; air photos, aeolian?; influence of rocsk on relief (lecture); and sea-level changes.

Notes: From original box 3.

Subject Access: geography

Storage Location: MG 3 Brandon University Teaching and Administration
1.7 John Welsted



John Welsted slides

<http://archives.brandonu.ca/en/permalink/descriptions4764>

Part Of: RG 6 Brandon University fonds

Description Level: Box

Series Number: MG 3 1.7

File Number: 8

GMD: textual records

Physical Description: approximately 500 slides

Physical Condition: Excellent

History /

Biographical:

See MG 3 1.7 John Welsted fonds for History/Bio information.

Custodial History:

See MG 3 1.7 for Custodial History.

Scope and Content:

Box contains physical and human geography (other than Manitoba) slides. Slide subjects in this box include:

Australia; New Zealand; U.S.A.; St. Pierre and Miquelon; France; Germany; Vancouver; London; Britain - mainly coasts; clouds; vegetation; water erosion and deposition; coasts; waterfalls and rapids; coasts - erosion; glaciation; Bay of Fundy; rivers - meandering and braiding; and irrigation.

Notes: Slides up to and including "vegetation" are from original box 3.
Remaining slides are from original box 4.

Subject Access: geography

Storage Location: MG 3 Brandon University Teaching and Administration
1.7 John Welsted



John Welsted slides

<http://archives.brandonu.ca/en/permalink/descriptions4765>

Part Of: RG 6 Brandon University fonds

Description Level: Box

Series Number: MG 3 1.7

File Number: 9

GMD: textual records

Physical Description: approximately 500 slides

Physical Condition: Excellent

History /

Biographical:

See MG 3 1.7 John Welsted fonds for History/Bio information.

Custodial History:

See MG 3 1.7 for Custodial History.

Scope and Content:

Box contains physical and human geography (other than Manitoba) slides. Slide subjects in this box include:

S. Saskatchewan scheme; mass wasting; limestone scenery; 160? glaciers; measurement water; badlands and hoo doos; weathering; 278 mass wasting; 278 coasts deposition and vegetation; 291 water and wind soil erosion; and 278 rocks and relief.

Notes: From original box 4.

Subject Access: geography

Storage Location: MG 3 Brandon University Teaching and Administration
1.7 John Welsted



Lawrence Stuckey slides

<http://archives.brandonu.ca/en/permalink/descriptions9523>

Part Of: RG 11 Lawrence Stuckey fonds

Creator: Lawrence Stuckey

Description Level: Box

Series Number: 2

File Number: 1

Accession Number: 1-2002

GMD: graphic

Date Range: 1955-1980

Physical Description: 411 colour slides

History /

Biographical:

For history/bio information see the collection level description of the Lawrence Stuckey collection.

Custodial History:

For custodial history see the collection level description of the Lawrence Stuckey collection.

Scope and Content:

Box contains the following slides:

Glendenning (10): October 5, 1980

Assiniboine River (37): July 14, 1963 to December 25, 1979

Souris River (57): 1962 to August 16, 1977

Manitoba Harvest Scenes and Manitoba Autumn Colours (129): March 4, 1962 to October 4, 1979

Manitoba Sidney - Firdale (4): September 5, 1976 to September 19, 1976

Manitoba Whiteshell (18): August 23, 1959 to June 23, 1974

Small Rivers & Creeks (27): 1955 to April 17, 1977

Manitoba Carberry Hills (Onah) (25): Fall 1976

Manitoba Baldhead Hills (26) October 6, 1968 to August 21, 1979

Manitoba Sprucewoods (48): August 23, 1964 to June 9, 1976

Manitoba Winter (30): August 23, 1959 to June 25, 1974

Notes: Slide descriptions are as follows: Location (Number of Slides): Date of slides. Information on each slide was provided by Stuckey.

Accruals: Additional slides of flora and fauna taken by Stuckey during his travels are housed in the McKee Archives. Those slides are unprocessed at present.

Repro Restriction: The McKee Archives is the copyright holder for the Stuckey materials.

Storage Location: Lawrence Stuckey collection
Series 2: Lawrence Stuckey slide collection



Lawrence Stuckey slides

<http://archives.brandonu.ca/en/permalink/descriptions9524>

Part Of: RG 11 Lawrence Stuckey fonds

Creator: Lawrence Stuckey

Description Level: Box

Series Number: 2

File Number: 2

Accession Number: 1-2002

GMD: graphic

Date Range: 1958-1979

Physical Description: 411 colour slides

History /

Biographical:

For history/bio information see the collection level description of the Lawrence Stuckey collection.

Custodial History:

For custodial history see the collection level description of the Lawrence Stuckey collection.

Scope and Content:

Box contains the following slides:

Manitoba North & West of Brandon (20): July 11, 1962 to June 26, 1979

Northwest Brandon, Duck Mountains Rossburn (26): May 17, 1964 to August 4, 1971

Manitoba Winter & Spring (25): April 30, 1961 to February 24, 1974

Manitoba Routes to Thompson (22): July 3, 1972 to June 24, 1973

Manitoba Kelsey Trail (46): May 17, 1964 to June 22, 1973

Manitoba East of Winnipeg (14): July 5, 1964 to July 1, 1970

Manitoba E.T. Seton Park (18): July 15, 1962 to August 8, 1965

Steeprock Bay & River (6): May 17, 1964 to June 21, 1973

Flin Flon, Manitoba (10): July 31, 1966 to July 4, 1972

Rocky Lake, Manitoba (18): July 31, 1966 to June 22, 1973

Manitoba South of Brandon (8): May 31, 1961 to October 6, 1963

Manitoba Lake Winnipegosis (12): July 27, 1958 to June 21, 1973

Manitoba Natural Impressions (50): July 16, 1965 to October 19, 1975

Manitoba Turtle Mountains (50): July 25, 1962 to July 12, 1972

Riding Mountain Moon Lake (23): July 10, 1966 to September 30, 1973

Riding Mountain Lake Katherine (14): July 4, 1973 to September 2, 1973

Riding Mountain Southwest Shore (22): July 17, 1966 to June 29, 1974

Notes: Slide descriptions are as follows: Location (Number of Slides): Date of slides. Information on each slide was provided by Stuckey.

Accruals: Additional slides of flora and fauna taken by Stuckey during his travels are housed in the McKee Archives. Those slides are unprocessed at present.

Repro Restriction: The McKee Archives is the copyright holder for the Stuckey materials.

Storage Location: Lawrence Stuckey collection
Series 2: Lawrence Stuckey slide collection



Lawrence Stuckey slides

<http://archives.brandonu.ca/en/permalink/descriptions9525>

Part Of: RG 11 Lawrence Stuckey fonds

Creator: Lawrence Stuckey

Description Level: Box

Series Number: 2

File Number: 3

Accession Number: 1-2002

GMD: graphic

Date Range: 1954-1981

Physical Description: 401 colour slides

History /

Biographical:

For history/bio information see the collection level description of the Lawrence Stuckey collection.

Custodial History:

For custodial history see the collection level description of the Lawrence Stuckey collection.

Scope and Content:

Box contains the following slides:

Riding Mountains Ice in Clear Lake (22): May 12, 1965 to May 5, 1968

Riding Mountain Arrowhead Trail (7): August 1, 1971 to July 15, 1972

Riding Mountain B&B Trail (8): September 23, 1973 to September 30, 1973

Riding Mountain Ominik Trail (11): July 15, 1972 to October 8, 1972

Miscellaneous Horticulture Ontario 80-81: May 26, 1980 to May 10, 1981

Scarborough, Ontario (31): June 2, 1980 to May 17, 1981

Trip 80 Edwards Gardens (9): June 4, 1980 to May 5, 1981

Trip 80 Royal Botanical Gardens (33): June 3, 1980 to May 13, 1981

Saskatchewan Mines (17): July 2, 1961 to July 24, 1966

Saskatchewan Flin Flon - Prince Albert (7): July 2, 1968

Saskatchewan Saskatoon (16): July 3, 1968

Saskatchewan Duck Mountains Lake Madge (17): May 18, 1964 to July 10, 1966

Winnipeg City Parks (44): May 19, 1963 to April 23, 1977

Saskatchewan (22): June 20, 1965 to October 16, 1982

Peace Gardens (35): May 24, 1961 to September 18, 1974

South Dakota's Black Hills (46): July 7, 1954 to September 17, 1961

*An additional 8 slides in this group are located in Box 4

Notes: Slide descriptions are as follows: Location (Number of Slides): Date of slides. Information on each slide was provided by Stuckey.

Accruals: Additional slides of flora and fauna taken by Stuckey during his travels are housed in the McKee Archives. Those slides are unprocessed at present.

Repro Restriction: The McKee Archives is the copyright holder for the Stuckey materials.

Storage Location: Lawrence Stuckey collection
Series 2: Lawrence Stuckey slide collection



Lawrence Stuckey slides

<http://archives.brandonu.ca/en/permalink/descriptions9539>

Part Of: RG 11 Lawrence Stuckey fonds

Creator: Lawrence Stuckey

Description Level: Box

Series Number: 2

File Number: 4

Accession Number: 1-2002

GMD: graphic

Date Range: 1954-1981

Physical Description: 442 colour slides

History /

Biographical:

For history/bio information see the collection level description of the Lawrence Stuckey collection.

Custodial History:

For custodial history see the collection level description of the Lawrence Stuckey collection.

Scope and Content:

Box contains the following slides:

South Dakota's Black Hills (8): July 7, 1954 to September 17, 1961

*An additional 46 slides in this group are located in Box 3

South Dakota's Badlands (4): July 3, 1954

North Dakota (41): September 6, 1959 to August 16, 1976

Ontario-Quebec Trip (5): May 23-24, 1971

Kenora, Ontario (South & East) (58): July 15, 1962 to June 14, 1964

Qu'Appelle Valley (Saskatchewan) (12): July 2, 1961 to July 1, 1973

South Dakota (6): September 6, 1959

North Dakota Badlands, Theodore Roosevelt National Monument (19): September 6, 1959 to October 9, 1966

Toronto, Ontario (25): May 30, 1980 to May 10, 1981

Point Pelee, Ontario (9): May 28, 1980

Port Dover, Ontario (5): May 24, 1980 to May 3, 1981

Windsor, Ontario (15): May 27, 1980 to April 10, 1981

Yellowstone National Park (Wyoming) (111): August 27, 1970 to September 1, 1970

Ottawa (5): 1971

Scotsbluff, Nebraska (43): May 28, 1962 to July 16, 1962

Yellowstone (7): August 23, 1955

Yellowstone (41): May 28-29, 1962

Nebraska (28): June 28, 1954 to September 1967

*An additional 12 slides in this group are located in Box 5

| | |
|--------------------|---|
| Notes: | Slide descriptions are as follows: Location (Number of Slides): Date of slides. Information on each slide was provided by Stuckey. |
| Accruals: | Additional slides of flora and fauna taken by Stuckey during his travels are housed in the McKee Archives. Those slides are unprocessed at present. |
| Repro Restriction: | The McKee Archives is the copyright holder for the Stuckey materials. |
| Storage Location: | Lawrence Stuckey collection Series 2: Lawrence Stuckey slide collection |

Lawrence Stuckey slides



<http://archives.brandonu.ca/en/permalink/descriptions9541>

Part Of: RG 11 Lawrence Stuckey fonds

Creator: Lawrence Stuckey

Description Level: Box

Series Number: 2

File Number: 5

Accession Number: 1-2002

GMD: graphic

Date Range: 1954-1971

Physical Description: 354 colour slides

History /

Biographical:

For history/bio information see the collection level description of the Lawrence Stuckey collection.

Custodial History:

For custodial history see the collection level description of the Lawrence Stuckey collection.

Scope and Content:

Box contains the following slides:

Nebraska (12): June 28, 1954 to September 1967

*An additional 28 slides in this group are located in Box 4

Mt. Evans Road Colorado (19): September 1960 & September 12-13, 1970

Berthoud Pass Colorado (5): September 11, 1970

Milner Pass Colorado (6): September 8, 1970

Dinosaur Park Colorado (10): September 7, 1970

Trail Ridge Colorado (5): September 8, 1970

Trail Ridge Colorado (36): September 1960

Rollins Pass Colorado (22): May 1956 & September 9-10, 1970

Grand Teton & Vic. Wyoming (12): September 1961 & September 1-3, 1970

Beartooth Pass Montana (13): August 26, 1970

Colorado (32): May 9, 1956 to September 16, 1970

Craters of the Moon Idaho (49): September 1961 to June 4, 1962

Wyoming (17): June 22, 1954 to September 3, 1970


Medicine Bow National Fort Wyoming (14): June 22, 1954

Michigan-Wisconsin (12): May 19, 1971

Idaho (36): September 1961 to September 14, 1970

Quebec City (54): dates unknown

| | |
|--------------------|---|
| Notes: | Slide descriptions are as follows: Location (Number of Slides): Date of slides. Information on each slide was provided by Stuckey. |
| Accruals: | Additional slides of flora and fauna taken by Stuckey during his travels are housed in the McKee Archives. Those slides are unprocessed at present. |
| Repro Restriction: | The McKee Archives is the copyright holder for the Stuckey materials. |
| Storage Location: | Lawrence Stuckey collection Series 2: Lawrence Stuckey slide collection |



Lawrence Stuckey slides

<http://archives.brandonu.ca/en/permalink/descriptions9542>

Part Of: RG 11 Lawrence Stuckey fonds

Creator: Lawrence Stuckey
Description Level: Box
Series Number: 2
File Number: 6
Accession Number: 1-2002
GMD: graphic
Date Range: 1961-1978
Physical Description: 372 colour slides

History /

Biographical:

For history/bio information see the collection level description of the Lawrence Stuckey collection.

Custodial History:

For custodial history see the collection level description of the Lawrence Stuckey collection.

Scope and Content:

Box contains the following slides:

Mt. Tremblant Park Quebec (28): May 31 - June 1, 1971

Sugar Camp (J.W.) Quebec (6): July 17, 1971

Sainte-Anne-de-Bellevue Canal Quebec (6): June 3, 1971

Montreal and Area (49): September 1967 to June 4, 1971

Banff National Park - Larch Valley (29): September 4, 1963 & September 18, 1964

Banff National Park - Sentinel Pass (13): September 4, 1963 & August 1, 1975

Banff to Calgary (34): September 1961 to September 1969

Banff National Park - Lake Louise (18): September 1961 to September 13, 1968

Banff National Park - Moraine Lake (10): September 1961 & September 8, 1963

Banff National Park - Athabaska River (8): September 1961

Banff to Jasper (23): September 1961

Banff National Park - Plain of Six (17): August 4, 1975

Banff National Park - Columbia Icefield (30): September 1961 to September 11, 1968

Banff National Park area (26): September 1961 to June 27, 1969

Banff National Park - Bow River (5): September 1961 & June 23, 1978

Banff National Park - Victoria Glacier (21): September 8, 1963 & September 13, 1968

Yoho Pass (40): September 25, 1962 to August 2, 1975

Yoho National Park - Wapta Falls (9): September 27, 1962 & September 2, 1963

Notes: Slide descriptions are as follows: Location (Number of Slides): Date of slides. Information on each slide was provided by Stuckey.

Accruals: Additional slides of flora and fauna taken by Stuckey during his travels are housed in the McKee Archives. Those slides are unprocessed at present.

Repro Restriction: The McKee Archives is the copyright holder for the Stuckey materials.

Storage Location: Lawrence Stuckey collection
Series 2: Lawrence Stuckey slide collection



Lawrence Stuckey slides

<http://archives.brandonu.ca/en/permalink/descriptions9544>

Part Of: RG 11 Lawrence Stuckey fonds

Creator: Lawrence Stuckey

Description Level: Box

Series Number: 2

File Number: 7

Accession Number: 1-2002

GMD: graphic

Date Range: 1961-1982

Physical Description: 438 colour slides

History /

Biographical:

For history/bio information see the collection level description of the Lawrence Stuckey collection.

Custodial History:

For custodial history see the collection level description of the Lawrence Stuckey collection.

Scope and Content:

Box contains the following slides:

Yoho National Park - Hoodoo Park (11): September 27, 1962 to September 2, 1963

Yoho National Park - Waterfall Valley (20): September 9, 1968

Yoho National Park - Highline Trail (22): September 24, 1962 to September 9, 1965

Burgess Pass (22): September 25, 1962 to September 9, 1965

Takakaw Falls (28): September 1961 to August 2, 1975

Yoho National Park - Kicking Horse (25): September 1961 to June 19, 1978

Yoho National Park - Skyline Trail (23): September 9, 1963 to June 29, 1969

Waterton Lakes National Park (20): June 5, 1962

Yoho National Park Trans Canada (27): September 1961 to September 6, 1982

Yoho National Park - Emerald Lake (75): September 1961 to August 3, 1975

Yoho National Park - Natural Bridge (24): September 22, 1962 to August 3, 1975

Yoho National Park - Yoho Valley (64): September 1962 to June 29, 1969

Twin Falls Creek (42): September 1961 to August 2, 1975

*An additional 35 slides in this group are located in Box 8

| | |
|--------------------|---|
| Notes: | Slide descriptions are as follows: Location (Number of Slides): Date of slides. Information on each slide was provided by Stuckey. |
| Accruals: | Additional slides of flora and fauna taken by Stuckey during his travels are housed in the McKee Archives. Those slides are unprocessed at present. |
| Repro Restriction: | The McKee Archives is the copyright holder for the Stuckey materials. |
| Storage Location: | Lawrence Stuckey collection Series 2: Lawrence Stuckey slide collection |



Lawrence Stuckey slides

<http://archives.brandonu.ca/en/permalink/descriptions9826>

| | |
|--------------------|------------------------------|
| Part Of: | RG 11 Lawrence Stuckey fonds |
| Creator: | Lawrence Stuckey |
| Description Level: | Box |
| Series Number: | 2 |
| File Number: | 8 |
| Accession Number: | 1-2002 |
| GMD: | graphic |
| Date Range: | 1957-1982 |

Physical Description: 399 colour slides

History /

Biographical:

For history/bio information see the collection level description of the Lawrence Stuckey collection.

Custodial History:

For custodial history see the collection level description of the Lawrence Stuckey collection.

Scope and Content:

Box contains the following slides:

Twin Falls Creek (35): September 1961 to August 2, 1975

*An additional 42 slides in this group are located in Box 7

Gallup, New Mexico - Cortez, Colorado (5): 1957

Mesa Verde (14): 1957

Arizona - New Mexico (21): no dates

Yellowstone National Park, Wyoming (31): August 27 - September 1, 1970

Little Qualicum Park, B.C. (14): September 17, 1969 & April 20, 1974

Honeymoon Bay, B.C. (11): April 21 & 23, 1974

Yoho National Park - Mt. Paget Trail (49): September 30, 1962 to June 17, 1978

Trans-Canada Highway B.C. (79): September 3, 1964 to June 13, 1978

Victoria, B.C. (8): September 1965 to May 4, 1974

Miscellaneous, Victoria Island, B.C. (16): September 1965 to May 2, 1974

Glacier National Park (68): September 26, 1969 to September 7, 1982

Pacific Rim National Park (32): September 13, 1969 to April 28, 1974


Victoria B.C. Marineland 66 (16): September 1965 to September 1969

Notes: Slide descriptions are as follows: Location (Number of Slides): Date of slides. Information on each slide was provided by Stuckey.

Accruals: Additional slides of flora and fauna taken by Stuckey during his travels are housed in the McKee Archives. Those slides are unprocessed at present.

Repro Restriction: The McKee Archives is the copyright holder for the Stuckey materials.

Storage Location: Lawrence Stuckey collection
Series 2: Lawrence Stuckey slide collection



Lawrence Stuckey slides

<http://archives.brandonu.ca/en/permalink/descriptions9827>

| | |
|----------------------------|---|
| Part Of: | RG 11 Lawrence Stuckey fonds |
| Creator: | Lawrence Stuckey |
| Description Level: | Box |
| Series Number: | 2 |
| File Number: | 9 |
| Accession Number: | 1-2002 |
| GMD: | graphic |
| Date Range: | 1962-1974 |
| Physical Description: | 490 colour slides |
| History / Biographical: | For history/bio information see the collection level description of the Lawrence Stuckey collection. |
| Custodial History: | For custodial history see the collection level description of the Lawrence Stuckey collection. |
| Scope and Content: | Box contains the following slides: |
| | Victoria B.C. Sealand 72 (22): September 17, 1972 |
| | North of Vancouver, B.C. (14): September 8, 1966 |
| | Fence Art, Victoria 1966 (22): September 11, 1966 |
| | Victoria Thetis Lake Park (13): April 22 - May 4, 1974 |
| | Parks on Victoria Island, B.C. (16): September 1965 to May 5, 1974 |
| | Southern Routes B.C. (12): October 2, 1962 to September 1969 |
| | Okanagan Valley, B.C. (48): June 6, 1962 to September 20, 1966 |
| | Yoho National Park - Sherbrooke Trail (3): September 12, 1963 |
| | Yoho National Park - Miscellaneous (32): June 8, 1962 to June 14, 1978 |
| | Mt. Baker - Washington (110): September 27, 1965 |
| | Olympic National Park - Beaches (198): September 7, 1963 to September 15, 1972 |
| Notes: | Slide descriptions are as follows: Location (Number of Slides): Date of slides. Information on each slide was provided by Stuckey. |
| Accruals: | Additional slides of flora and fauna taken by Stuckey during his travels are housed in the McKee Archives. Those slides are unprocessed at present. |
| Repro Restriction: | The McKee Archives is the copyright holder for the Stuckey materials. |
| Storage Location: | Lawrence Stuckey collection Series 2: Lawrence Stuckey slide collection |



Lawrence Stuckey slides

<http://archives.brandonu.ca/en/permalink/descriptions9828>

Part Of: RG 11 Lawrence Stuckey fonds

Creator: Lawrence Stuckey

Description Level: Box

Series Number: 2

File Number: 10

Accession Number: 1-2002

GMD: graphic

Date Range: 1964-1972

Physical Description: 181 colour slides

History /

Biographical:

For history/bio information see the collection level description of the Lawrence Stuckey collection.

Custodial History:

For custodial history see the collection level description of the Lawrence Stuckey collection.

Scope and Content:

Box contains the following slides:

Olympic National Park - Forests (97): September 3, 1964 to September 13, 1972

Olympic National Park - Mountains (26): September 4, 1964 to September 25, 1965

Olympic National Park - Hurricane Ridge (35): September 3, 1964 to September 13, 1972


Washington - Miscellaneous (23): September 11, 1964 to September 18, 1966

Notes: Slide descriptions are as follows: Location (Number of Slides): Date of slides. Information on each slide was provided by Stuckey.

Accruals: Additional slides of flora and fauna taken by Stuckey during his travels are housed in the McKee Archives. Those slides are unprocessed at present.

Repro Restriction: The McKee Archives is the copyright holder for the Stuckey materials.

Storage Location: Lawrence Stuckey collection
Series 2: Lawrence Stuckey slide collection



Lawrence Stuckey slide collection

<http://archives.brandonu.ca/en/permalink/descriptions9512>

Part Of: RG 11 Lawrence Stuckey fonds

Description Level: Series

Series Number: 2

Accession Number: 1-2002

GMD: graphic

Date Range: 1954-1982

Physical Description: approximately 3838 colour slides

History /

Biographical:

For history/bio information see the collection level description of the Lawrence Stuckey collection.

Custodial History:

For custodial history see the collection level description of the Lawrence Stuckey collection.

Scope and Content:

Series consists of slides created from photographs taken by Lawrence Stuckey during his travels throughout Manitoba, other parts of Canada and the United States. Although Lawrence and his wife Mavis travelled for pleasure, their destinations were often chosen deliberately to enable Lawrence to explore and photograph specific landscapes, flora and fauna.

Name Access:

- Glendenning
- Assiniboine River
- Souris River
- Sidney
- Manitoba
- Whiteshell
- Carberry Hills
- Baldhead Hills
- Sprucewoods
- Duck Mountains
- Rossglen
- Thompson
- Kelsey Trail
- E.T. Seton Park
- Steepprock Bay
- Steepprock River
- Flin Flon
- Rocky Lake
- Lake Winnipegosis
- Turtle Mountains
- Riding Mountain National Park
- Moon Lake
- Lake Katherine
- Clear Lake
- Arrowhead Trail
- B&B Trail
- Ominik Trail
- Gorge Creek
- Scarborough
- Ontario
- Edwards Gardens
- Royal Botanical Gardens
- Prince Albert
- Saskatoon

Lake Madge
Winnipeg
Saskatchewan
International Peace Gardens
South Dakota
Black Hills
North Dakota
Quebec
Kenora
Qu'Appelle Valley
Theodore Roosevelt National Monument
Toronto
Point Pelee
Port Dover
Windsor
Yellowstone National Park
Wyoming
Ottawa
Scotsbluff
Nebraska
Mt. Evans Road
Colorado
Berthoud Pass
Milner Pass
Dinosaur Park
Trail Ridge
Rollins Pass
Grand Teton
Beartooth Pass
Craters of the Moon
Idaho
Medicine Bow National Fort
Michigan
Wisconsin
Quebec City
Mont. Tremblant Park
Sugar Camp
Satine-Anne-de-Bellevue Canal
Montreal
Banff National Park
Larch Valley
Sentinel Pass
Lake Louise
Moraine Lake
Athabaska River

Plain of Six
Columbia Icefields
Bow River
Victoria Glacier
Yoho Pass
Yoho National Park
Wapta Falls
Hoodoo Park
Waterfall Valley
Highline Trail
Burgess Pass
Takakaw Falls
Kicking Horse
Skyline Trail
Waterton Lakes National Park
Emerald Lake
Yoho Valley
Twin Falls Creek
Trans Canada Highway

| | |
|--------------------|---|
| Subject Access: | geographic features |
| | manmade geographic features |
| | natural geographic features |
| | political geographic features |
| | natural phenomena |
| | natural waterways |
| | bridges |
| | canals |
| | mines |
| | roads |
| | trails |
| | monuments |
| | historical markers |
| | lakes |
| | mountains |
| | national parks |
| | parks |
| | hills |
| | valleys |
| | Rivers |
| | cities |
| | towns |
| | landscapes |
| | creeks |
| | gardens |
| | Plants |
| | trees |
| | badlands |
| | glaciers |
| | icefields |
| | hoodoos |
| | waterfalls |
| | beaches |
| | forests |
| Accruals: | Additional slides of flora and fauna taken by Stuckey during his travels are housed in the McKee Archives. Those slides are unprocessed at present. |
| Repro Restriction: | The McKee Archives is the copyright holder for the Stuckey materials. |
| Storage Location: | Lawrence Stuckey collection |