



Crepeele site 2005 - summary information

<http://archives.brandonu.ca/en/permalink/descriptions11749>

Part Of: RG 7 Beverley Nicholson fonds

Description Level: sub sub sub series

Series Number: 1.2.3.1

Accession Number: 1-2010

GMD: multiple media

Date Range: 2005

Material Details: Field journals have been scanned in multi-page PDF files. Artifact catalogues are PDF files in spreadsheet format. Photographs are in jpeg format.

History /

Biographical:

In 2005 the Brandon University Field School was held at both the Crepeele and Graham sites in the Crepeele locale. Denise Ens instructed the school and James Graham was teaching assistant.

Nine units were excavated (XU10-16 & 20, 21). Units 20 & 21 were referred to as Meadow in the notes but are considered part of the larger site based on recoveries

Faunal (animal bone), lithics, fire cracked rock, diagnostic lithics and ceramics were recovered from the site.


Scope and Content:

Sub-sub-sub series contains: Summary information of field methodology, number and coordinates of excavations, personnel and their staff position.

Name Access: Crepeele site 2005 - summary information

Subject Access: Archaeology
 Crepeele locale
 Crepeele site DiMe-29
 Crepeele site 2005

Documents



Read PDF

Download PDF



Crepeele site 2008 - summary information

<http://archives.brandonu.ca/en/permalink/descriptions11773>

Part Of: RG 7 Beverley Nicholson fonds

Description Level: sub sub sub series

Series Number: 1.2.5.1

Accession Number: 1-2010

GMD: multiple media

Date Range: 2008

Material Details: Field journals have been scanned in multi-page PDF files. Artifact catalogues are PDF files in spreadsheet format. Photographs are in jpeg format.

History /

Biographical:

The Crepeele site was identified from the results of the Casselman survey and excavated in 2003, 2004, 2005 and 2007.

In 2005 and 2007 the Brandon University Archaeology Field School was held at the Crepeele site in the Crepeele locale.

In 2008 a small crew returned to the site to gather further samples and verify profiles. Three units (XU 50, 51 and 52) were excavated with faunal (animal bone), lithics, fire cracked rock, diagnostic lithics and ceramics recovered from the site. There are 455 records in the artifact catalogue.


Scope and Content:

Sub-sub-sub series contains: Summary information of field methology, number and co-ordinates of excavations, personnel and their staff position.

Name Access: Crepeele site 2008 - summary information

Subject Access: Archaeology
 Crepeele locale
 Crepeele site DiMe-29
 Crepeele site 2008

Documents



1.2.5.1_C08_summary.
pdf

 Read PDF

 Download PDF



Crepeele site 2004 - summary information

<http://archives.brandonu.ca/en/permalink/descriptions11726>

Part Of: RG 7 Beverley Nicholson fonds

Description Level: sub sub sub series

Series Number: 1.2.2.1

Accession Number: 1-2010

GMD: multiple media

Date Range: 2004

Material Details: Field journals have been scanned in multi-page PDF files. Artifact catalogues are PDF files in spreadsheet format. Photographs are in jpeg format.

History /

Biographical:

The Crepeele site was identified from the results of the Casselman survey and excavated in 2003. Further units 1 to 8 were excavated in 2004. Funding was through the SCAPE project, directed by Dr. Bev Nicholson. The site was excavated by Crew Chief Tomasin Playford and crew.

Scope and Content:

Sub-sub-sub series contains: Summary information of field methodology, number and coordinates of excavations, personnel and their staff position.

Name Access: Crepeele site 2004 - summary information

Subject Access: Archaeology
 Crepeele locale
 Crepeele site DiMe-29
 Crepeele site 2004

Documents

ARCH 1.1 Crepeele Locale
 1.2 Crepeele Site DiMe-29
 1.2.2 Crepeele 2004
 1.2.2.1 Summary Information

Crew Chief Tomasin Playford with Crew of Andrea Richards, Sarah Graham, Sherrice Kufner, Eric Crow

Excavation Unit	Coordinates	Excavator
XU 1	4504N 319W	Andrea Richards
XU 2	4504N 319W	Sarah Graham
XU 3	4504N 319W	Tomasin Playford
XU 4	4504N 319W	Sherrice Kufner
XU 5	4504N 319W	Andrea Richards
XU 6	4504N 319W	Eric Crow
XU 7	4504N 319W	Tomasin Playford
XU 8	4504N 319W	Sherrice Kufner
XU 9	4502N 319W	Tomasin Playford
XU 10	4502N 319W	Sherrice Kufner

After excavation the units found 11 items identified separately from the Crepeele site and were returned to Graham the 10/04/04. Documents relating to XU 1 and XU 2 are in archive 1.1.1 (10/04/04).

1.2.2.1_C04_Summary.pdf

[Read PDF](#)

[Download PDF](#)



Crepeele site 2003 - summary information

<http://archives.brandonu.ca/en/permalink/descriptions11965>

Part Of: RG 7 Beverley Nicholson fonds

Description Level: sub sub sub series

Series Number: 1.2.1.1

Accession Number: 1-2010

GMD: multiple media

Date Range: 2003

Material Details: Field journals have been scanned in multi-page PDF files. Artifact catalogues are PDF files in spreadsheet format. Photographs are in jpeg format.

History /

Biographical:

The Crepeele site was identified from the results of the Casselman survey. The site is located within the Crepeele locale approximately 400 meters to the west of the Sarah site. The units were excavated by Crew Chief James Graham and the crew from the survey.

The Crepeele site was excavated in 2003 as Crepeele 3 with the units numbered as units 10, 11, 12 & 13. These numbers have been changed on the catalogue to XU 110 – 113, due to duplication in 2005. Corresponding documents have been changed but there may be some reference to the initial numbers in the field journals.

The artifacts recovered from these four excavations are faunal (animal bone), mainly bison, lithic materials (stone tools and flakes) and some ceramic (pottery). The artifact catalogue has over 600 records.


Scope and Content:

Sub-sub-sub series contains: Summary information of field methodology, number and coordinates of excavations, personnel and their staff position; Field journals are daily records of recoveries, features and activities at the site; Site records include excavation level and unit summaries, feature sheets, profiles; sample records and maps; Artifact catalogues are lists and identifications of all artifacts recovered; Photographs are of excavation units, features, the landscape and personnel.

Name Access: Crepeele site 2003 - summary information

Subject Access: Archaeology
 Crepeele locale
 Crepeele site DiMe-29
 Crepeele site 2003
 Crepeele site 2003 - summary information

Documents



C03_summary.pdf

 Read PDF

 Download PDF



Crepeelee site 2007 - photographs

<http://archives.brandonu.ca/en/permalink/descriptions11779>

Part Of: RG 7 Beverley Nicholson fonds

Description Level: sub sub sub series

Series Number: 1.2.4.5

Accession Number: 1-2010

GMD: graphic

Date Range: 2007

Physical Description: 9 photographs

Material Details: JPEGs

History /

Biographical:

Numerous photographs were taken during the excavation of the Crepeelee site 2007. A selection of photographs of features and personnel performing usual field tasks such as surveying, measuring, excavating, and taking photographs were selected for the archive.

Scope and Content:

Sub sub sub series consists of photographs taken during excavation of the Crepeelee site 2007.

Name Access: Crepeelee site 2007 - photographs

Subject Access: Archaeology
Crepeelee locale
Crepeelee site DiMe-29
Crepeelee site 2007



Crepeelee site 2007 - field journals

<http://archives.brandonu.ca/en/permalink/descriptions11774>

Part Of: RG 7 Beverley Nicholson fonds
Description Level: sub sub sub series
Series Number: 1.2.4.2
Accession Number: 1-2010
GMD: multiple media
Date Range: 2007
Material Details: Field journals have been scanned in multi-page PDF files.

History /

Biographical:

In 2007 the Brandon University Archaeology Field School was held at the Crepeelee site in the Crepeelee locale. Denise Ens instructed the school with Kate Decter & Jessica MacKenzie assistants.

Seventeen units were excavated XU30 - 46. Faunal (animal bone), lithics, fire cracked rock, diagnostic lithics and ceramics were recovered from the site. There are over 3050 records in the catalogue.

Scope and Content:

Record of daily observations at the site including: excavation methods, items recovered, features, local environment and weather.

Name Access: Crepeelee site 2007 - field journals
Subject Access: Archaeology
Crepeelee locale
Crepeelee site DiMe-29
Crepeelee site 2007



Crepeelee site 2007 - artifact catalogue

<http://archives.brandonu.ca/en/permalink/descriptions11778>

Part Of: RG 7 Beverley Nicholson fonds

Description Level: sub sub sub series

Series Number: 1.2.4.4

Accession Number: 1-2010

GMD: textual records

Date Range: 2007

Physical Description: 502 pages

Material Details: PDF

History /

Biographical:

Artifact catalogue containing 3054 records from Crepeelee site 2007.

Scope and Content:

Spreadsheet containing information about the artifacts recovered, including: unit, level, artifact number, catalogue number, depth, co-ordinates, entry date, date recovered, count, weight, UTM co-ordinates, notes (excavators initials and comments) and artifact identification.

Name Access: Crepeelee site 2007 - artifact catalogue

Subject Access: Archaeology
Crepeelee locale
Crepeelee site DiMe-29
Crepeelee site 2007

Documents



1.2.4.4_C07_artcat.pdf

 Read PDF

 Download PDF



Crepeelee site 2007 - XU 36 feature

<http://archives.brandonu.ca/en/permalink/descriptions11804>

Part Of: RG 7 Beverley Nicholson fonds

Description Level: Item

Series Number: 1.2.4.5

Item Number: 8

Accession Number: 1-2010

GMD: graphic

Date Range: 2007

Physical Description: 1600 x 1200 (1116 KB)

Material Details: JPEG

History /

Biographical:

Photograph taken during 2007 Brandon University Archaeology Field School

Scope and Content:

Excavation unit XU 36, level 5 bone and rock feature.

Name Access: Crepeelee site 2007 - XU 36 feature

Subject Access: Archaeology
Crepeelee locale
Crepeelee site DiMe-29
Crepeelee site 2007
Crepeelee site 2007 - photographs

Images





Crepeelee site 2007 - XU 30 level 16

<http://archives.brandonu.ca/en/permalink/descriptions11800>

Part Of: RG 7 Beverley Nicholson fonds

Description Level: Item

Series Number: 1.2.4.5

Item Number: 1.2.4.5.5

Accession Number: 1-2010

GMD: graphic

Date Range: 2007

Physical Description: 1600 x 1200 (1363 KB)

Material Details: JPEG

History /

Biographical:

Photograph taken during 2007 Brandon University Archaeology Field School

Scope and Content:

Excavation unit XU 30 level 16.

Name Access: Crepeelee site 2007 - XU 30

Subject Access: Archaeology
Crepeelee locale
Crepeelee site DiMe-29
Crepeelee site 2007
Crepeelee site 2007 - photographs

Images





Crepeele site 2007 - XU 30 south wall profile

<http://archives.brandonu.ca/en/permalink/descriptions11801>

Part Of: RG 7 Beverley Nicholson fonds

Description Level: Item

Series Number: 1.2.4.5

Item Number: 1.2.4.5.6

Accession Number: 1-2010

GMD: graphic

Date Range: 2007

Physical Description: 1600 x 1200 (1363 KB)

Material Details: JPEG

History /

Biographical:

Photograph taken during 2007 Brandon University Archaeology Field School

Scope and Content:

Excavation unit XU 30 south wall profile

Name Access: Crepeele site 2007 - XU 30 south wall profile

Subject Access: Archaeology
Crepeele locale
Crepeele site DiMe-29
Crepeele site 2007
Crepeele site 2007 - photographs

Images





Crepeelee site 2007 - XU 41 south wall profile

<http://archives.brandonu.ca/en/permalink/descriptions11802>

Part Of: RG 7 Beverley Nicholson fonds

Description Level: Item

Series Number: 1.2.4.5

Item Number: 1.2.4.5.9

Accession Number: 1-2010

GMD: graphic

Date Range: 2007

Physical Description: 1600 x 1200 (1584 KB)

Material Details: JPEG

History /

Biographical:

Photograph taken during 2007 Brandon University Archaeology Field School

Scope and Content:

Excavation unit XU 41 south wall profile

Name Access: Crepeelee site 2007 - XU 41 south wall profile

Subject Access: Archaeology
Crepeelee locale
Crepeelee site DiMe-29
Crepeelee site 2007
Crepeelee site 2007 - photographs

Images





Crepeelee site 2007 - Eric Escodera, Holly Cote, and Brenna Lebovits

<http://archives.brandonu.ca/en/permalink/descriptions11797>

Part Of: RG 7 Beverley Nicholson fonds

Description Level: Item

Series Number: 1.2.4.5

Item Number: 1.2.4.5.2

Accession Number: 1-2010

GMD: graphic

Date Range: 2007

Physical Description: 2048 x 1536 (1329 KB)

Material Details: JPEG

History /

Biographical:

Photograph taken during 2007 Brandon University Archaeology Field School

Scope and Content:

Field school students Eric Escodera, Holly Cote, and Brenna Lebovits.

Name Access: Crepeelee site 2007 - Eric Escodera, Holly Cote, and Brenna Lebovits

Subject Access: Archaeology
Crepeelee locale
Crepeelee site DiMe-29
Crepeelee site 2007
Crepeelee site 2007 - photographs

Images





Crepeele site 2007 - Close-Up of Proximal Femur in XU 43

<http://archives.brandonu.ca/en/permalink/descriptions11798>

Part Of: RG 7 Beverley Nicholson fonds

Description Level: Item

Series Number: 1.2.4.5

Item Number: 1.2.4.5.4

Accession Number: 1-2010

GMD: graphic

Date Range: 2007

Physical Description: 2048 x 1536 (1329 KB)

Material Details: JPEG

History /

Biographical:

Photograph taken during 2007 Brandon University Archaeology Field School

Scope and Content:

Close-Up of Proximal Femur in XU 43 level 2.

Name Access: Crepeele site 2007 - Close-Up of Proximal Femur in XU 43

Subject Access: Archaeology
Crepeele locale
Crepeele site DiMe-29
Crepeele site 2007
Crepeele site 2007 - photographs

Images





Crepeelee site 2007 - Katherine Nichols, Andrew Lints and Steven Dorland

<http://archives.brandonu.ca/en/permalink/descriptions11799>

Part Of: RG 7 Beverley Nicholson fonds

Description Level: Item

Series Number: 1.2.4.5

Item Number: 1.2.4.5.3

Accession Number: 1-2010

GMD: graphic

Date Range: 2007

Physical Description: 1600 x 1200 (1327 KB)

Material Details: JPEG

History /

Biographical:

Photograph taken during 2007 Brandon University Archaeology Field School

Scope and Content:

Field school students Katherine Nichols, Andrew Lints and Steven Dorland.

Name Access: Crepeelee site 2007 -Katherine Nichols, Andrew Lints and Steven Dorland

Subject Access: Archaeology
Crepeelee locale
Crepeelee site DiMe-29
Crepeelee site 2007
Crepeelee site 2007 - photographs

Images





Crepeelee site 2007 - Annique Jones-Doyle, Jessica Rand and Jacinda Sinclair

<http://archives.brandonu.ca/en/permalink/descriptions11796>

Part Of: RG 7 Beverley Nicholson fonds

Description Level: Item

Series Number: 1.2.4.5

Item Number: 1.2.4.5.1

Accession Number: 1-2010

GMD: graphic

Date Range: 2007

Physical Description: 1600 x 1200 (1329 KB)

Material Details: JPEG

History /

Biographical:

Photograph taken during 2007 Brandon University Archaeology Field School

Scope and Content:

Field school students Annique Jones-Doyle, Jessica Rand and Jacinda Sinclair at the site

Name Access: Crepeelee site 2007 -Annique Jones-Doyle, Jessica Rand and Jacinda Sinclair

Subject Access: Archaeology
Crepeelee locale
Crepeelee site DiMe-29
Crepeelee site 2007
Crepeelee site 2007 - photographs

Images





Sarah site 2004 - summary information

<http://archives.brandonu.ca/en/permalink/descriptions11856>

Part Of: RG 7 Beverley Nicholson fonds

Description Level: sub sub sub series

Series Number: 1.3.2.1

Accession Number: 1-2010

GMD: multiple media

Date Range: 2004

Material Details: Field journals have been scanned in multi-page PDF files. Artifact catalogues are PDF files in spreadsheet format. Photographs are in jpeg format.

History /

Biographical:

The Sarah site was initially chosen for excavation based on the results of the Casselman survey. The survey recovered significant amounts of faunal remains, some ceramics and lithics from the test pits. Excavations took place in 2003 at the Sarah site DiMe-28.

In 2004 further excavation took place as part of a Brandon University Archaeology Field School. Units 10 to 18 were excavated with Denise Ens as the instructor and James Graham teaching assistant.

Scope and Content:

Sub-sub-sub series contains: Summary information of field methodology, number and co-ordinates of excavations, personnel and their staff position.

Name Access: Sarah site 2004 - summary information

Subject Access: Archaeology
 Crepeele locale
 Sarah site DiMe-28
 Sarah site 2004

Documents

ARCH 1.1 Crepeele Locale
 1.3 Sarah DiMe-28
 1.3.2 Sarah 2004
 1.3.2.1 Summary Information

In 2004 the Brandon University Field School was held at the Sarah site on the Crepeele locale. Test units were excavated 10-18-04.

Denise Ens was the instructor and James Graham the Teaching Assistant

The following units were excavated:

Excavation Unit	Excavator(s)	Recorder
SU 10	AMN2004W	Carla Peterson
SU 11	AMN2004W	James McCreary
SU 12	AMN2004W	Anthony C. Corney
SU 13	AMN2004W	James Peterson
SU 14	AMN2004W	Eric Stone
SU 15	AMN2004W	Michael Cookman
SU 16	AMN2004W	Paula Thompson
SU 17	AMN2004W	James Graham, Denise Ens
SU 18	AMN2004W	James Graham, Denise McCreary

1.3.2.1_Sarah04_Summary.pdf

[Read PDF](#)

[Download PDF](#)



Graham site 2004 - summary information

<http://archives.brandonu.ca/en/permalink/descriptions11888>

Part Of: RG 7 Beverley Nicholson fonds

Description Level: sub sub sub series

Series Number: 1.4.1.1

Accession Number: 1-2010

GMD: multiple media

Date Range: 2004

Material Details: Field journals have been scanned in multi-page PDF files. Artifact catalogues are PDF files in spreadsheet format. Photographs are in jpeg format.

History /

Biographical:

The Graham site was initially designated as a separate site early in the testing of the Crepeele locale due to what appeared to be a distinction between Early and Late Woodland ceramics. Subsequent testing has shown that this distinction was premature and that the cultural mosaic represented in the western section of the Crepeele locale does not readily separate in this manner.

Scope and Content:

Sub-sub-sub series contains: Summary information of field methodology, number and coordinates of excavations, personnel and their staff position.

Name Access: Graham site 2004 - summary information

Subject Access: Archaeology
 Crepeele locale
 Graham site DiMe-30
 Graham site 2004

Documents

ARCH 1.1 Crepeele Locale
 1.4 Graham Site 2004-20
 1.4.1 Graham 2004
 1.4.1.1 Summary Information
 Core Staff: Thomas Payton, Cree Wayne Kohler and Andrea Richards
 Graham Site # 14
 Excavation Unit: Catalogue Coordinates: Excavator:
 S11 9: 1720716W Thomas Payton &
 S11 14: 1720716W Wayne Kohler &
 Andrea Richards
 The sites 9 and 14 were excavated with the Crepeele site in 2005 and were
 incorporated in the Graham site 2004-20 keeping the same unit numbers.

1.4.1.1_Graham04_Su
mmary.pdf

[Read PDF](#)

[Download PDF](#)

Graham site 2005 - summary information



http://archives.brandonu.ca/en/permalink/descriptions11905

Part Of: RG 7 Beverley Nicholson fonds

Description Level: sub sub sub series

Series Number: 1.4.2.1

Accession Number: 1-2010

GMD: multiple media

Date Range: 2005

Material Details: Field journals have been scanned in multi-page PDF files. Artifact catalogues are PDF files in spreadsheet format. Photographs are in jpeg format.

History /

Biographical:

The Graham site is located south of the Crepeele site. Due to the close proximity the Graham and Crepeele sites have both been the site of the Brandon University Archaeological Field School.

In 2005 both sites were excavated as part of the Field School experience instructed by Denise Ens with teaching assistant James Graham Six units (XU 1-6) were excavated at the Graham site.

Recoveries included faunal (mostly bison), lithics (points, scrapers), and ceramics.

Scope and Content:

Sub-sub-sub series contains: Summary information of field methodology, number and coordinates of excavations, personnel and their staff position.

Name Access: Graham site 2005 - summary information

Subject Access: Archaeology
 Crepeele locale
 Graham site DiMe-30
 Graham site 2005

Documents

1.4.2.1_Crepeele Locale
 1.2_Graham Site 2005-06
 1.4.2_Graham 2005
 1.4.2.1 Summary Information

Excavation Unit	Excavator/Co-excavators	Excavation Dates
XU 1	Michael Gravelle	2005/05/26
XU 2	Michael Gravelle	2005/05/26
XU 3	Richard Foy	2005/05/26
XU 4	Richard Foy	2005/05/26
XU 5	Denise Ens	2005/05/26
XU 6	Denise Ens	2005/05/26

1.4.2.1_Graham05_Summary.pdf

Read PDF
Download PDF



Graham site 2006 - summary information

<http://archives.brandonu.ca/en/permalink/descriptions11923>

Part Of: RG 7 Beverley Nicholson fonds

Description Level: sub sub sub series

Series Number: 1.4.3.1

Accession Number: 1-2010

GMD: multiple media

Date Range: 2006

Material Details: Field journals have been scanned in multi-page PDF files. Artifact catalogues are PDF files in spreadsheet format. Photographs are in jpeg format.

History /

Biographical:

The Graham site is located south of the Crepeele site. Due to the close proximity the Graham and Crepeele sites have both been the site of the Brandon University Archaeological Field School.

In 2006 a small Brandon University Archaeology Field School was conducted at the Graham site. Four excavations (XU 7, 8 15 & 16) were completed with Denise Ens Instructor and Jessica MacKenzie Teaching Assistant.

Recoveries included faunal (mostly bison), lithics and ceramics Recoveries included faunal (mostly bison), lithics (points, scrapers), and ceramics.

Scope and Content:

Sub-sub-sub series contains: Summary information of field methology, number and coordinates of excavations, personnel and their staff position.

Name Access: Graham site 2006 - summary information

Subject Access: Archaeology
 Crepeele locale
 Graham site DiMe-30
 Graham site 2006

Documents

ARCH 1.4 Crepeele Local
 1.4 Graham Site 2006_06
 1.4.3 Graham 2006/
 1.4.3.1 Summary Information
 Brandon University Archaeology Field School: Denise Ens Instructor,
 Jessica MacKenzie Assistant
 Excavation Unit Catalogue/Coordinates Excavator
 XU 7 151021700 Emma Peck
 XU 8 151021700 Emma Peck
 XU 15 151021700 Denise Ens, Jessica MacKenzie
 XU 16 151021700 Denise Ens, Jessica MacKenzie

1.4.3.1_

Graham06_Summary.p
df

Read PDF

Download PDF



Graham site 2008 - summary information

<http://archives.brandonu.ca/en/permalink/descriptions11951>

Part Of: RG 7 Beverley Nicholson fonds

Description Level: sub sub sub series

Series Number: 1.4.4.1

Accession Number: 1-2010

GMD: multiple media

Date Range: 2008

Material Details: Field journals have been scanned in multi-page PDF files. Artifact catalogues are PDF files in spreadsheet format. Photographs are in jpeg format.

History /

Biographical:

In 2008 Brandon University Archaeology returned to the Crepeele locale to conduct further testing at the Graham and Crepeele sites. Four units (XU 47-49 & 53) were excavated at Graham 2008 in order to collect samples and add further data to previous excavations. The usual excavation methodology was employed.

The small crew was directed by Bev Nicholson with Crew of Bill Foy, Andrew Lints & Kim Harrison

Recoveries included faunal (mostly bison), lithics and ceramics.

Scope and Content:

Sub-sub-sub series contains: Summary information of field methodology, number and coordinates of excavations, personnel and their staff position.

Name Access: Graham site 2008 - summary information

Subject Access: Archaeology
 Crepeele locale
 Graham site DiMe-30
 Graham site 2008

Documents

ARCH 1. Crepeele Locale
 1.4 Graham 2008 2010-2011
 1.4.4 Graham 2008
 1.4.4.1 Summary Information

Director: Bev Nicholson with Crew of Bill Foy, Andrew Lints & Kim Harrison

Excavation Unit	Catalogue Coordinates	Excavator
XU 47	ST207545	Bill Foy
XU 48	ST207510	Andrew Lints & Bev Nicholson
XU 49	ST207520	Kim Harrison & Bev Nicholson
XU 53	ST207510	Bill Foy

Four units were excavated at Graham 2008 in order to collect samples and add further data to previous excavations. The usual excavation methodology was employed.

1.4.4.1_Graham08_Summary.pdf

Read PDF
Download PDF

