

DjLx-1

BLOCK G

UNIT 165

LEV. 1 (0-5cm B.S.)

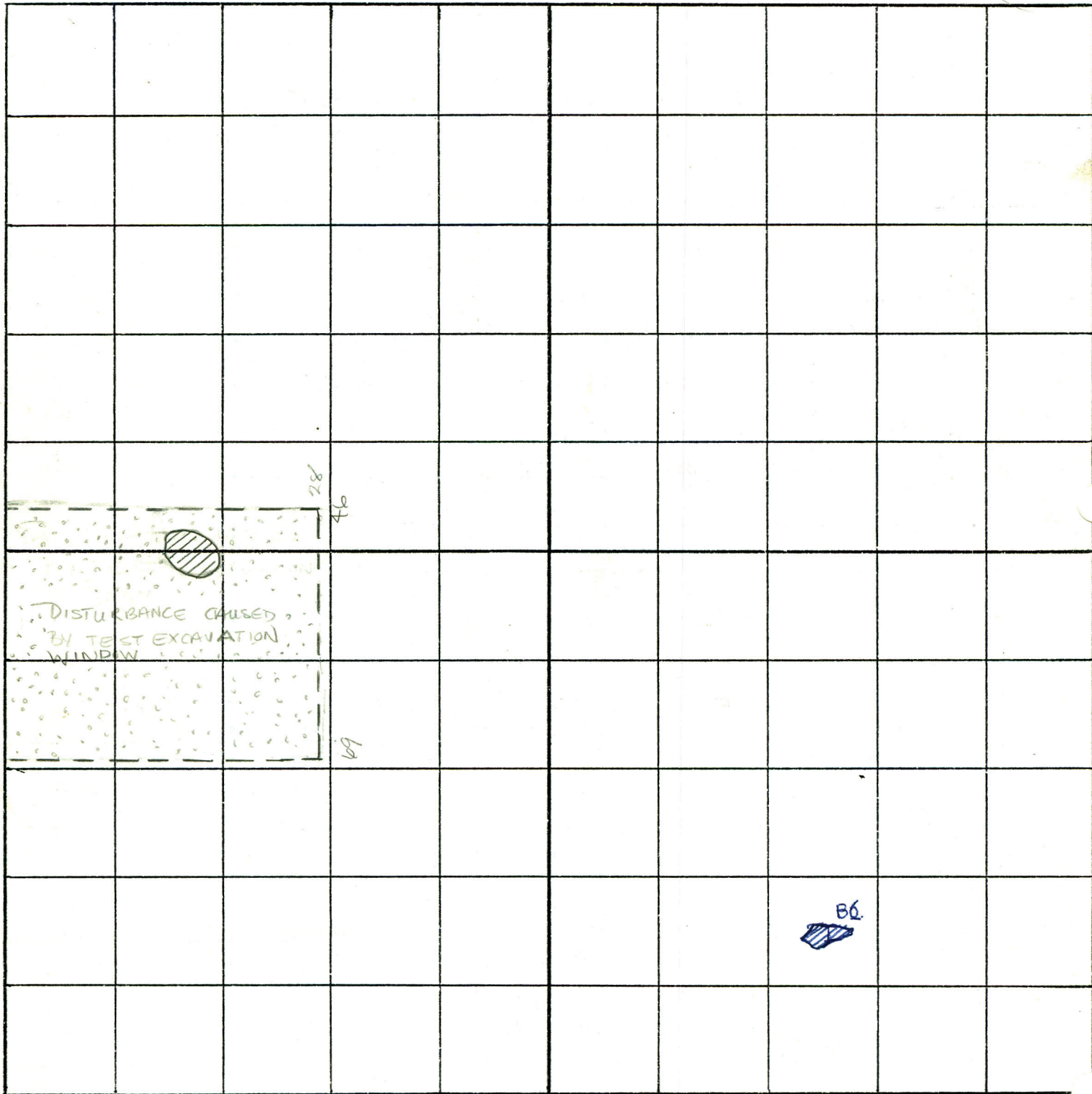
July 28/88

 - Bone

 - FCR

 - Test excavation area

Grid
North
↑



BRANDON UNIVERSITY - Level summary

Site DjLx-1 Date July 29/88

Recorder S. Coyston Photos ~~Box #36, Frame #36~~

Btw Roll 5
FRAME 32

Unit 165 Level 2 (5-10cm B.S.) Location Blode G

Floor trowelled? Matrix screened?

sherd shaved
Features?

Description of soil: dark medium brown, sandy loam -
Sometimes reddish patches + gravel.

↳ along N + W walls of NW quad + S wall of SE quad + SW quad.

Artifacts recovered: see below; includes 2 Rim sherd - bag 14
with square punctates




Other materials: _____

Remarks: All that FCIR must be gravel + not FCIR


Some charcoal in the southern quads -
not sure if it's root burn or cultural. Bone
Some bone fragments from these quads were
also burnt.

	LITHICS	CERAMICS	BONE
NW	2	3	190
NE	3	—	288
SE	1	4	218
SW	4	2	128
Total	10	9	824

DjLx-1
 Block G
 Unit 165
 Level 2 (5-10 cm B.S.)
 July 29/88
 S.C.



-  BONE
-  ROCK / FCZ
-  DISTURBANCE

T - tooth
 Δ - charcoal



DjLx-1
Block G
UNIT 165
Level 3 (10-15cmBS)
Aug. 3/88

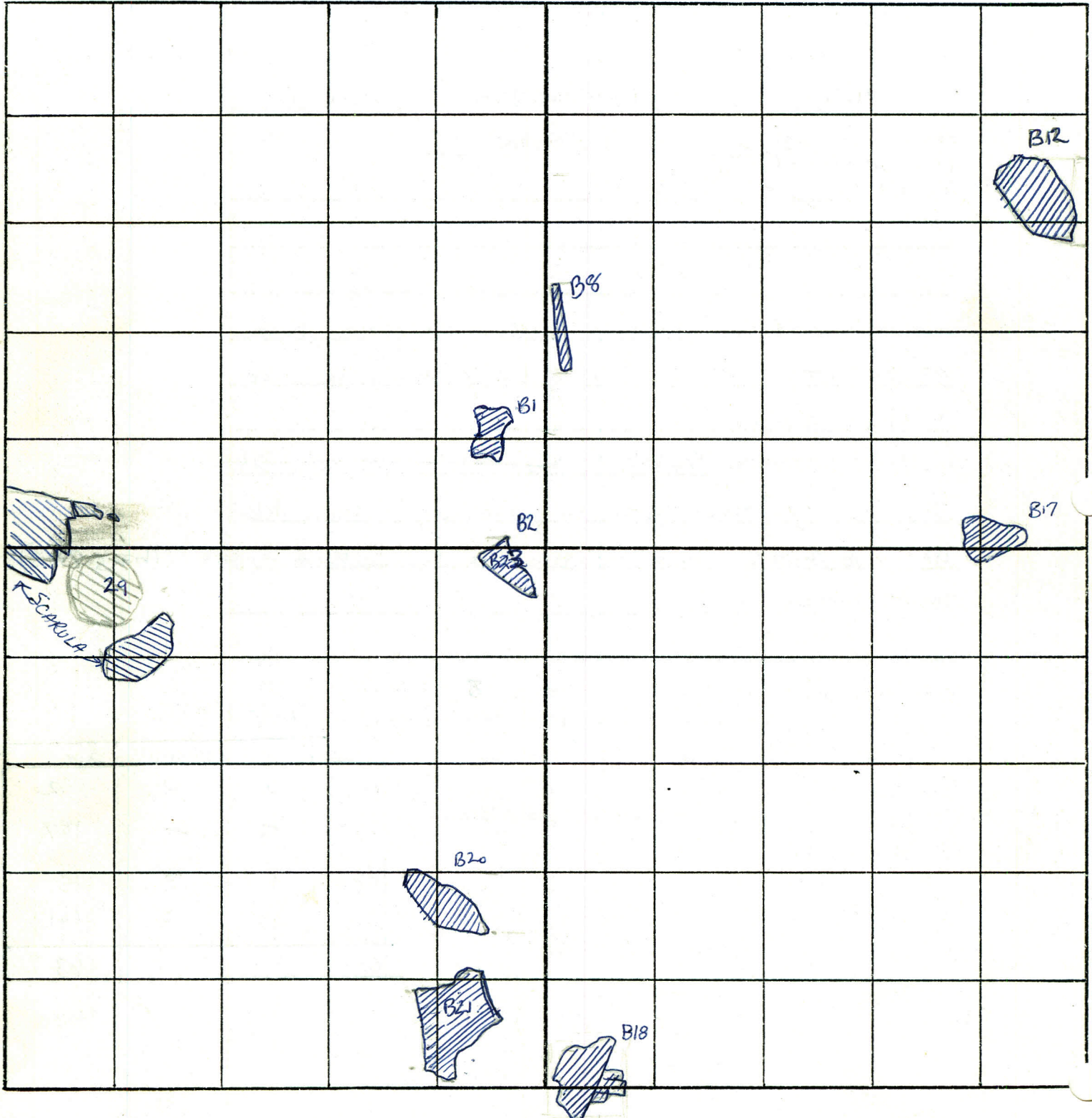
41 5356

 - Bone
 - Rock / Fur
525.5
49.5

1A - 22

2-6-8

Grid
North
↑



43-50 401-96

DjLx-1

Block G



Unit 165

Level 4 (15-20cm B.S.)

AUG 4/88

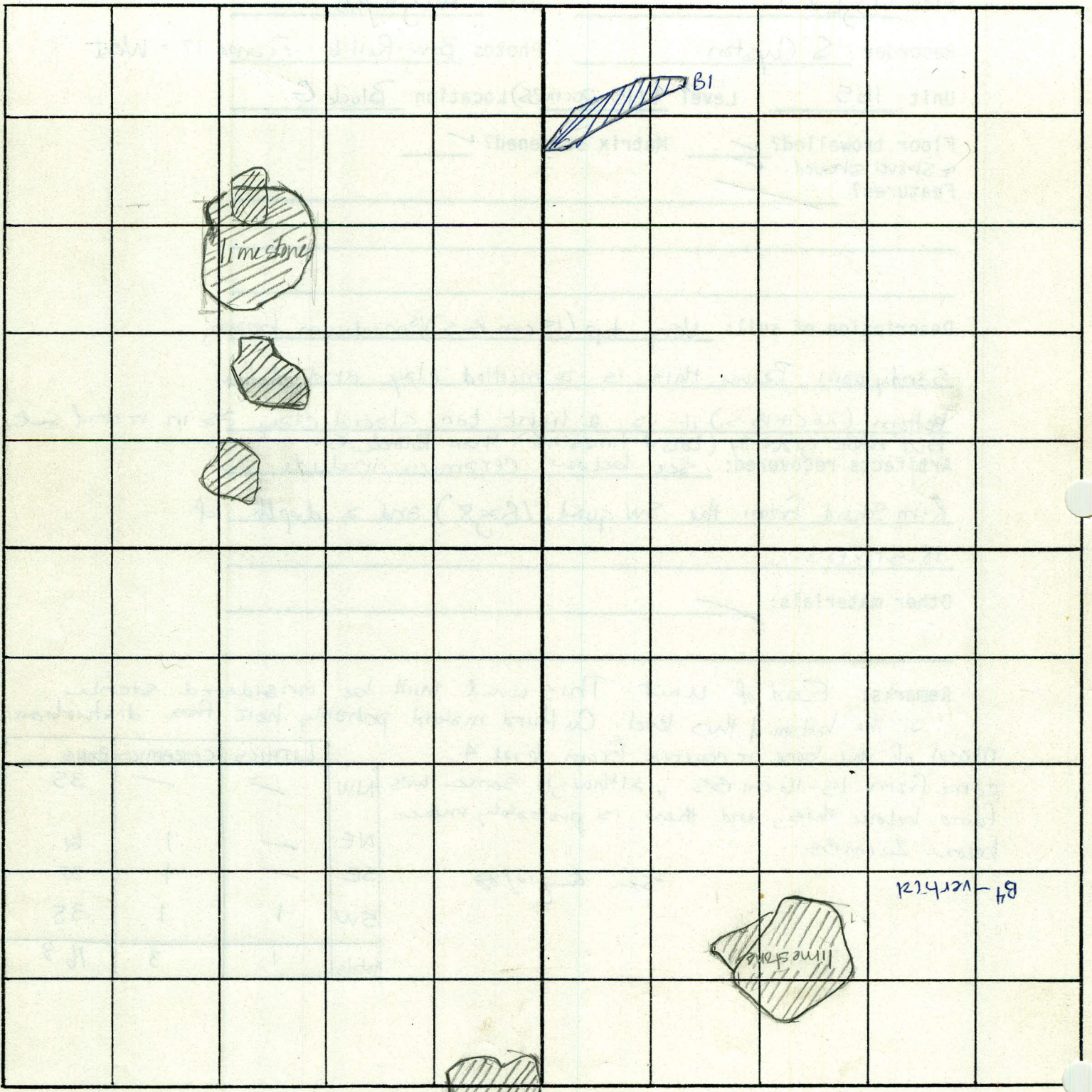
S. COYSTER

21 27

 BONE
 Rock
 22 32 34
 6-17-16 -13

12 61
82 81

Grid North
↑



BRANDON UNIVERSITY

Unit Summary Record

Site No. Djlx-1 Unit No. 165 Levels Excavated 1-4 ~~1-2~~

Depth from Surface 20cmBS Depth from Datum

Excavator(s) Shannon Coyston Date August 10/88

Excavation Method(s) Shovel Shaving right from level one to level 4 and trowelling to clean it up. Screen with 1/4" mesh.

Summary Deposits (vertical profile on back) Humus layer, 1-2cm in depth B.S. followed by medium brown, sandy loam to a depth of 15cm B.S. to 17cm B.S. and finishing off with light tan glacial clays mixed with gravel.

Summary of Disturbance Lots of root disturbance. Very little rodent disturbance

Summary of Recoveries: Bone (lots of small fragments), lithics, ceramics, & FC2. - ceramics = N.S., level 2, Bag 14. RS., level 4, Bag 8.




Photo (Ref.) B+W, Roll 6, Frame 17; West.

Feature (Ref.)


Remarks: Not much identifiable bone - less than in Block E, I would say. A fair number of lithics, though, (flakes) in the first three levels.

D₃Lx-1
Block G
Unit 165

PROFILE OF WEST WALL (0-20cm B.S.)

-  - humus
-  - medium brown, sandy loam
-  - light tan, glacial clay w/ gravel

1cm = 5cm



Grid North
↑
N

← S

