

BRANDON UNIVERSITY - Level summary

Site DjLx-1 Date 28.7.88
 Recorder Phillip M. Photos _____
 Unit 164 Level 1 Location BLK 'G'
 Floor trowelled? Matrix screened?
 Features? X NONE

Description of soil: Top layer is humus and bottom layer is loam


Artifacts recovered: 3 IDENTIFIABLE BONES

Other materials: UNIDENTIFIABLE BONES AND LITHIC FLAKES

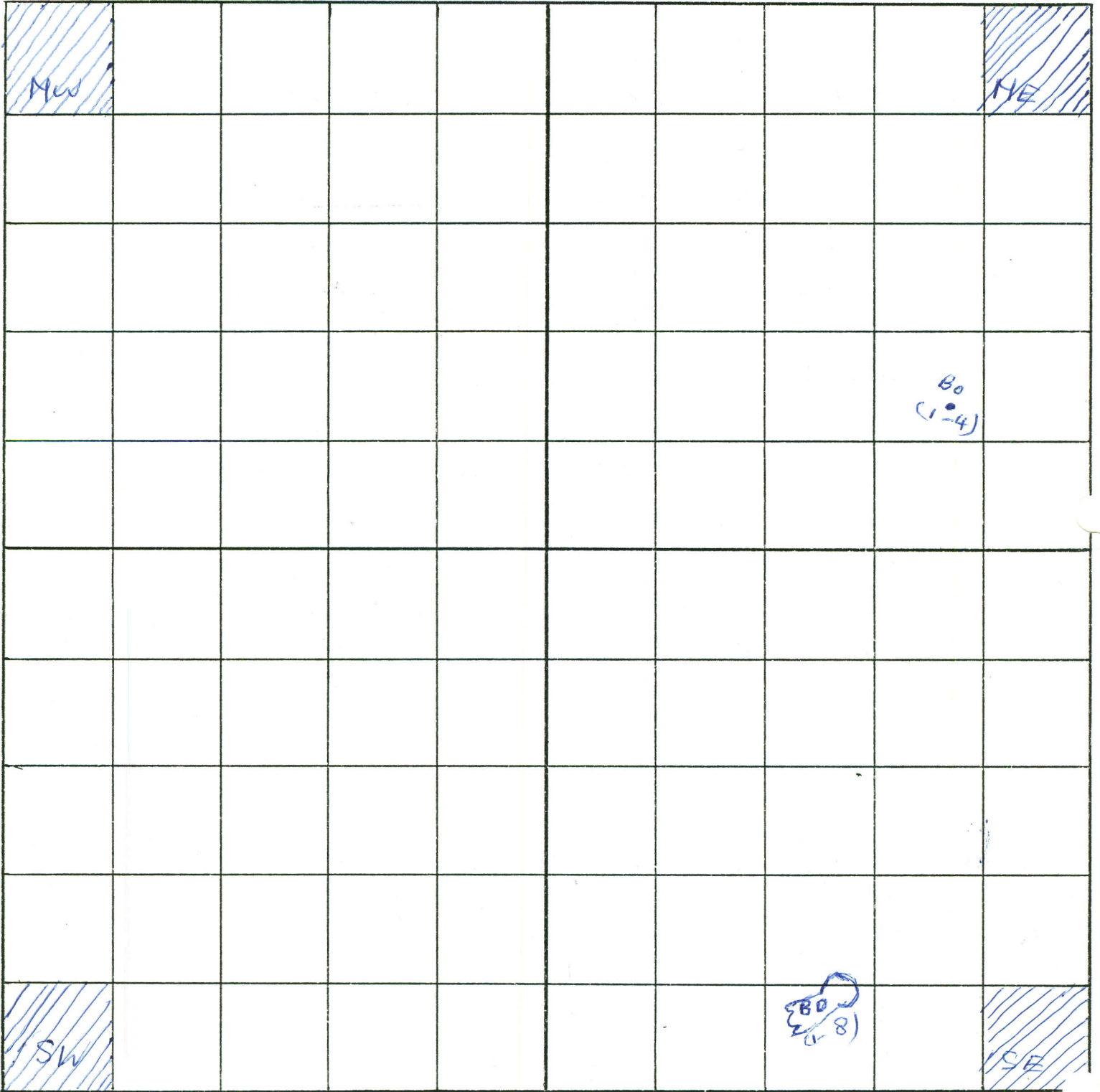
Remarks:

QUAD	LITHIC	CERAMIC	BONE
NW	4	-	30
NE	-	-	35
SE	-	-	10
SW	1	-	7
TOTAL	5	-	

D LX-1 BLK'S UNIT 164 LEU. ONE (O-SEM)
Phillip M.

 : UNEXCAVATED
Bo : BONE

Grid
North
↑



BRANDON UNIVERSITY - Level summary

Site DjLx-1 Date 26.8.88
 Recorder PM Photos _____
 Unit 164 Level 2 Location BLK '9'
 Floor trowelled? Matrix screened?
 Features? X NONE

Description of soil: dark loam

Artifacts recovered: 2 IDENTIFIABLE BONES, AND ONE RIMSHERD.

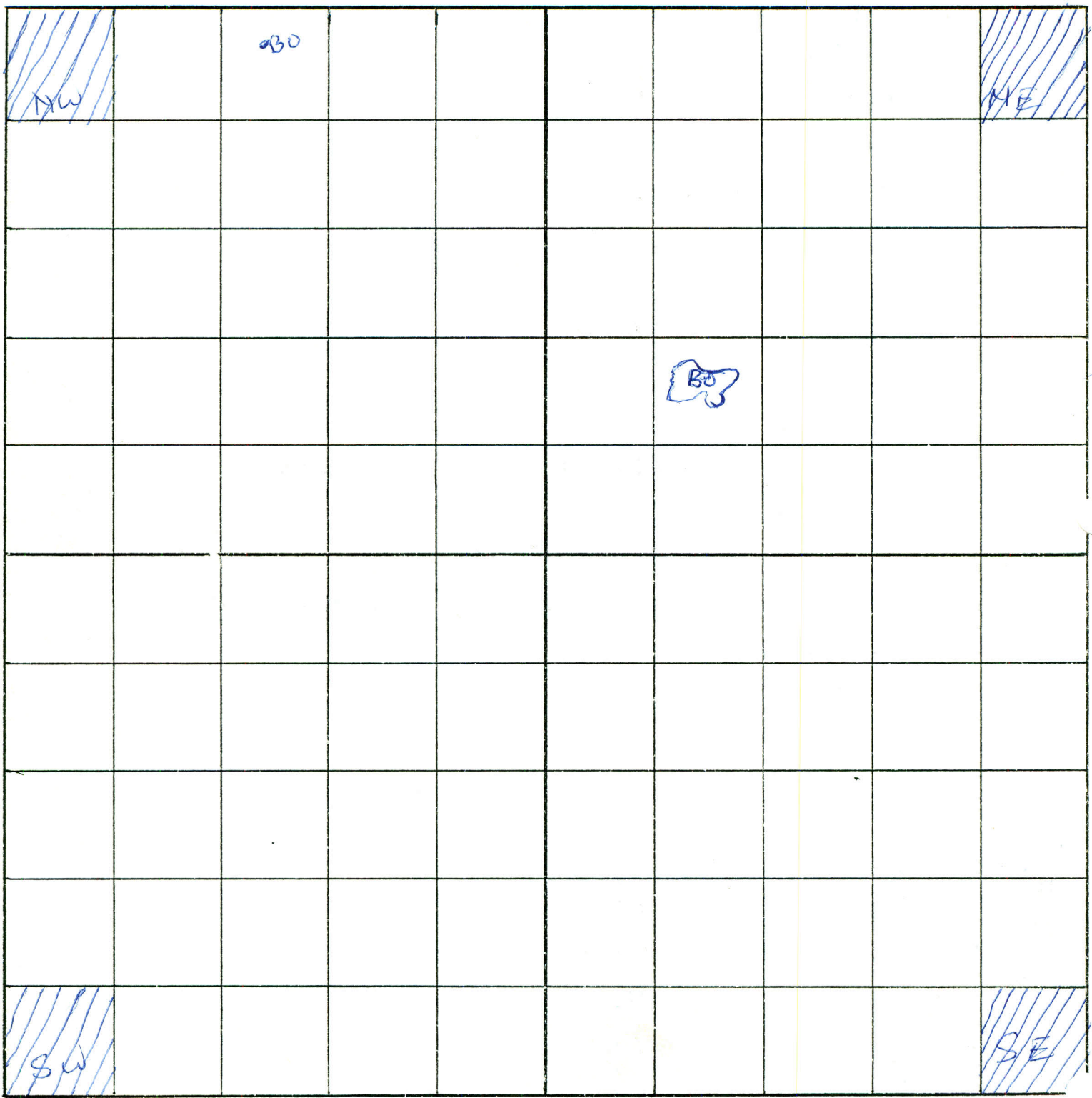
Other materials: UNIDENTIFIABLE BONES, BODY SHERD, AND LITHIC FLAKES

Remarks:

QUAD	LITHIC	CERAMIC	BONE
NW	1	—	102
ME	3	1	101
SE	2	2	113
SW	2	—	65
TOTAL	9	3	381

DLX-1 BLK 'S' UNIT 164
LEV. TWO (S=10CM) Phillip.M.

Grid
North
↑



BRANDON UNIVERSITY - Level summary

Site DJLX-1 Date 2.8.88
 Recorder Phillip M Photos ROLLS, NUMBER 28
 Unit 164 Level 3 Location BLK '9'
 Floor trowelled? Matrix screened?
 Features? X KROUFE

Description of soil: LIGHT COLOURED LOAM WITH CLAY PATCHES.

Artifacts recovered: 3 identifiable bones, 2 projectile points, one neck shard and one rim shard

Other materials: UNIDENTIFIABLE BONES, BODY SHEARDS AND FLAKES.

Remarks: The level was trowelled and shovel-shaved.

QUAD	LITHIC	CERAMIC	BONE
NW	2	1	104
NE	7	6	170
SE	9	1	83
SW	4	2	86
TOTAL	22	10	443

DJ LX-1 BLK'S UNIT 164 LEV. 3 (10-15 CM)
Phillip M

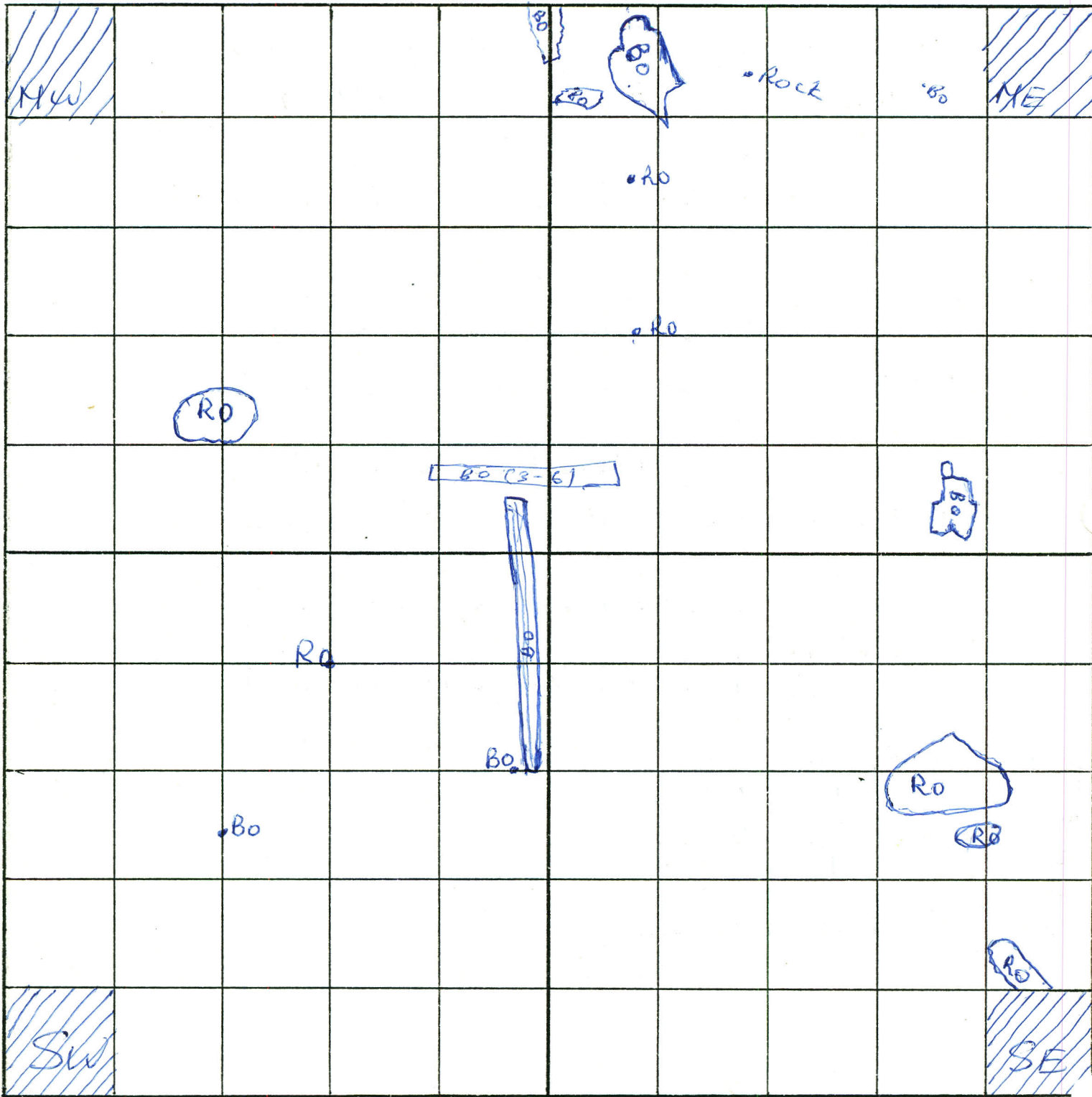
 : UNEXCAVATED

Ro : ROCK

Bo : BONE

 : CANCELLED

Grid North
↑



BRANDON UNIVERSITY - Level summary

Site DjLx-1 Date 3.8.88

Recorder Phillip Noel Photos Rolls, # 33

Unit 164 Level 4 Location BLK 9

Floor trowelled? Matrix screened?

Features? X NOISE

Description of soil: yellow clay

Artifacts recovered: one bone frag.

Other materials: unidentifiable bones, lithic flakes and ceramic body shreds

Remarks: the level was trowelled and shovel screened.

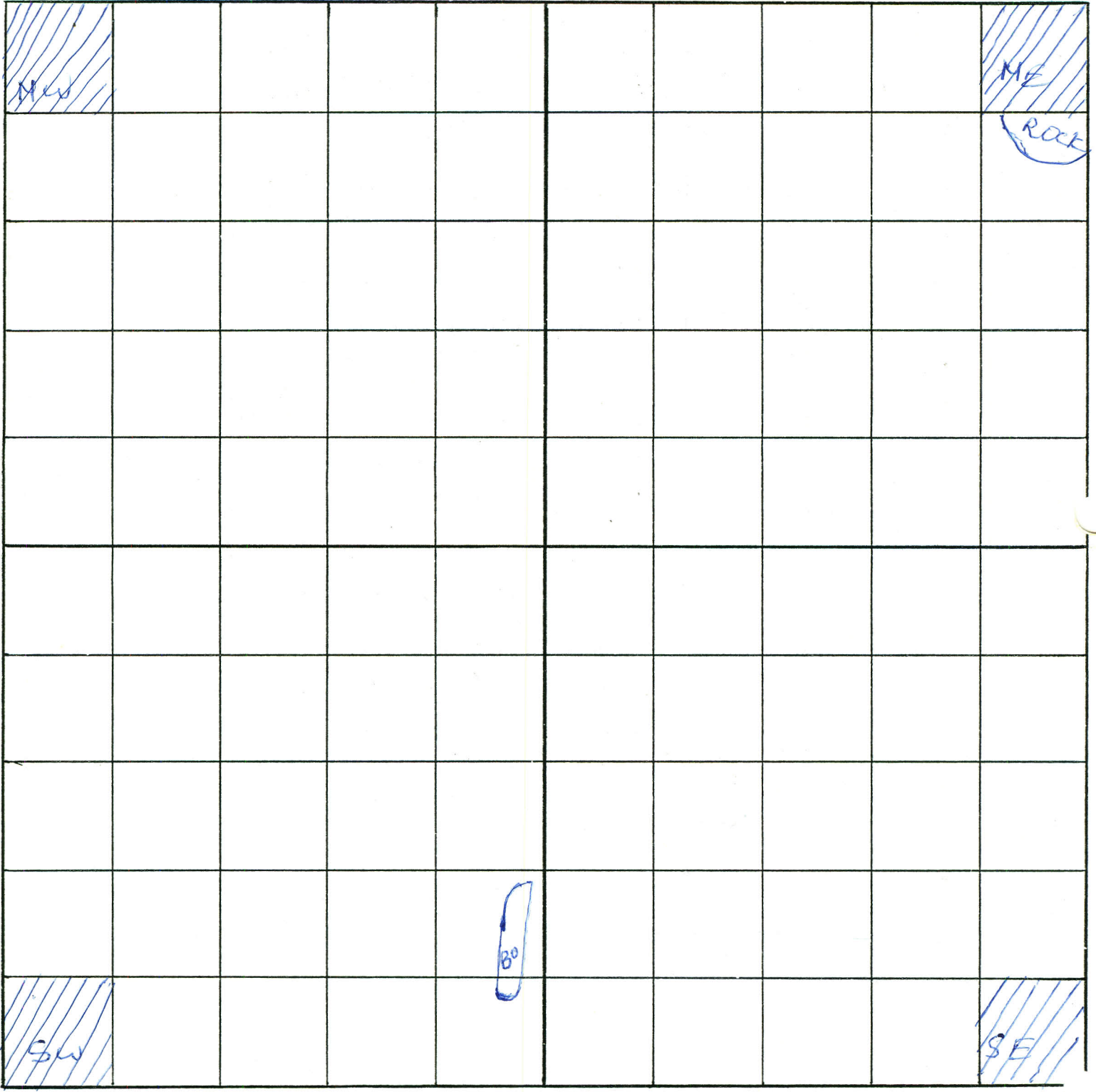
QUAD	LITHIC	CERAMIC	BONE
NW	-	-	50
NE	3	-	42
SE	-	-	32
SW	1	1	34
TOTAL	4	1	158

D) LX-1 BLK 'G' UNIT 164 LEV. FOUR (15-20 CM)

Phillip M

 : UNEXCAVATED.

Grid North
↑





BRANDON UNIVERSITY

Unit Summary Record

Site No. DjLX-1 Unit No. 164 Levels Excavated 4

Depth from Surface 20 Depth from Datum N.A.

Excavator(s) Phillip M Date 3.8.82

Excavation Method(s) Trowelling and shovel-shoveling

Summary Deposits (vertical profile on back) _____

SAME AS PER UNIT 160.

Summary of Disturbance ~~X~~ RODENT

Summary of Recoveries: 2 projectile points, one ^{RIM} SHERD,

ONE NECK SHERD, AND IDENTIFIABLE BONES

Photo (Ref.) LEO. ONE: ROLLS, # 22; LEO TWO: ROLLS, # 26; LEO THREE: ROLL # 5, # 28; LEO FOUR: ROLLS, # 33

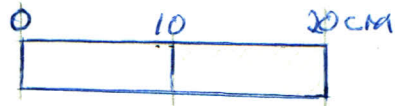
Feature (Ref.) ~~X~~ NONE

Remarks: N.A. X

DJ LX-1 BLK 'G' UNIT 164 ~~LED~~
Phillip M.

Grid
North
↑

SCALE



NORTH

