

T-1 : Temporary number - 1

BRANDON UNIVERSITY - Level summary

Site D<sub>1</sub> LX-1 Date 4.8.88  
Recorder Phillip M Photos ROLL 6 NUMBER 2  
Unit ~~F-1~~ 160 Level 1 Location BLK '9'  
Floor trowelled?        Matrix screened? ✓  
Features? X LOWE

Description of soil: Dark humus

Artifacts recovered: X LITHICS, CERAMIC, BONE

Other materials: unidentifiable bones, lithic flakes  
and ceramic body sherds.

Remarks:

QUAD	LITHICS	CERAMIC	BONES <del>F/A</del>
NW	1	1	45
ME	2	1	36
SE	1	2	57
SW	1	1	45
TOTAL	4	4	183



Dj LX-1 BLK'G' UNIT 160

LEU. TWO (5-10cm)

BRANDON UNIVERSITY - Level summary

Site Dj LX-1 Date 5.8.88

Recorder Phillip.19 Photos ROLL G MUMBERG

Unit 160 Level 2 Location BLK'G'

Floor trowelled? - Matrix screened? -

Features? X NONE

Description of soil: DARK SAND LOAM.


Artifacts recovered: One projectile point, one rimshed, BIFACE/KNIFE

Other materials: UNIDENTIFIABLE BONES, FLAKES AND BODYSHERDS.

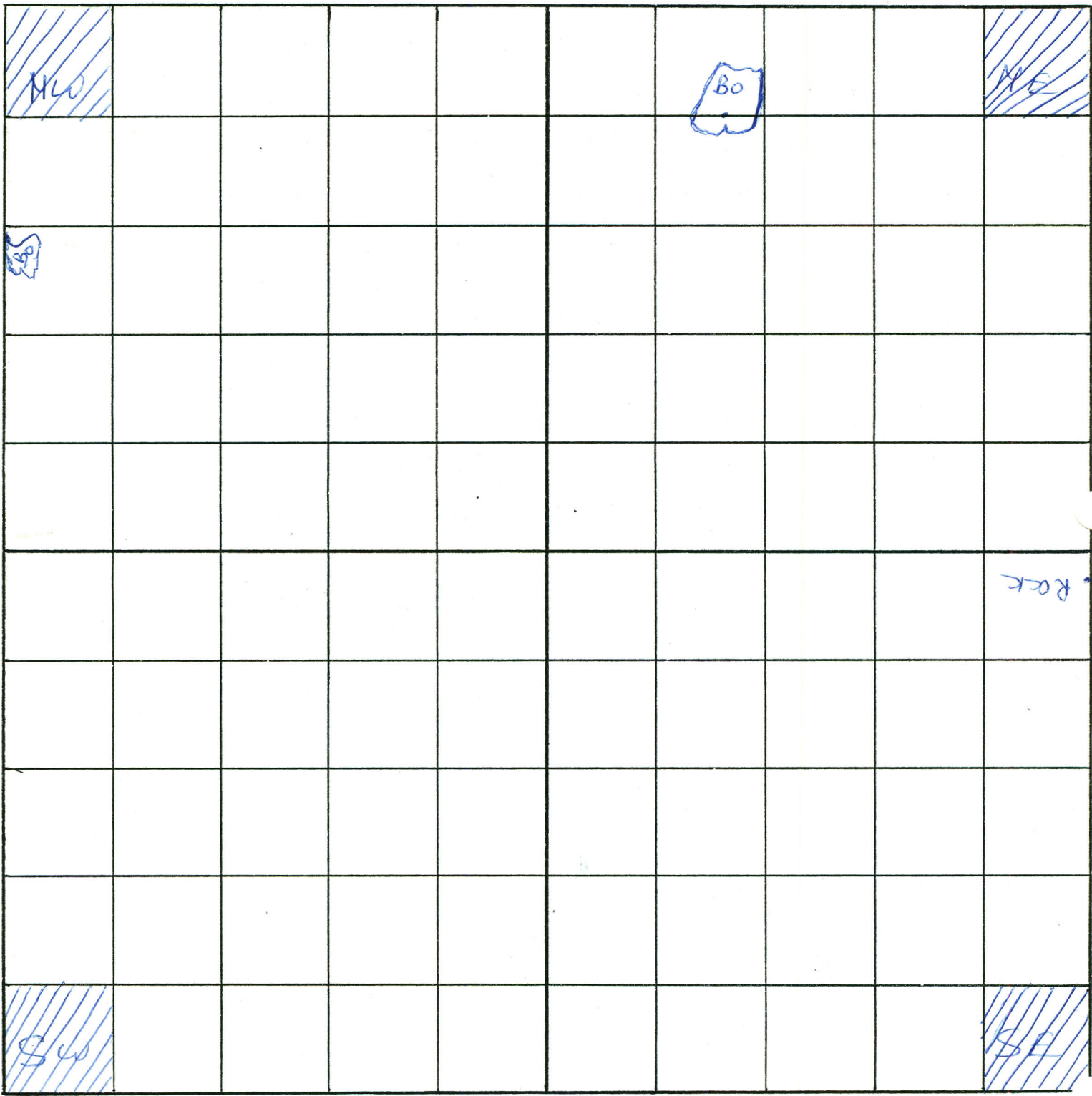
Remarks: The UNIT WAS TROWELLED AND SHOVEL SHAVED. It had limestone and gravel stone. Burnt wood / charcoal (2-18) was collected.

QUAD	LITHIC	CERAMIC	BONE
NW	4	1	105
NE	5	1	140
SE	3	3	125
SW	-	1	103
TOTAL	12	6	474

DJLX-1 BLK'G / UNIT 10 LEU.TWO (S=10CM)  
PHELPM

 : UNEXCAVATED

Grid North  
↑



BRANDON UNIVERSITY - Level summary

Site DJLX-1 Date \_\_\_\_\_  
 Recorder Phillip M Photos \_\_\_\_\_  
 Unit 160 Level 3 Location BLK 'G'  
 Floor trowelled? \_\_\_\_\_ Matrix screened?   
 Features? X NONE

Description of soil: Dark loam with lime stone and gravel.

Artifacts recovered: one projectile point and identifi-able bones.


Other materials: UNIDENTIFIABLE BONES, BODY SHEETS, AND LITHIC FLAKES.

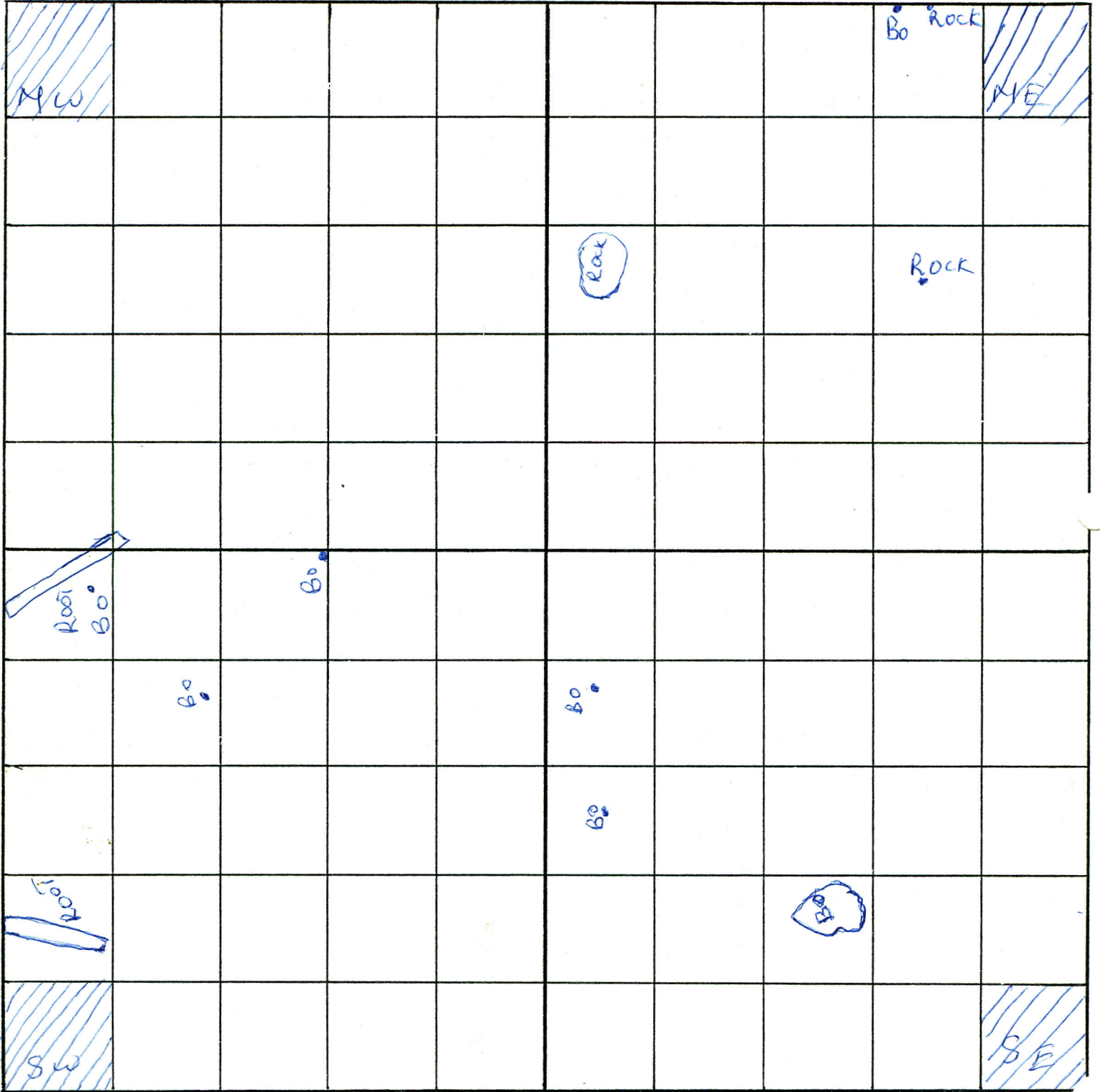
Remarks: IN SW QUAD THERE WERE SIGNS OF RODENT ACTIVITY (NOT MAPPED). THE LEO. WAS TROWELLED AND SHOVEL SHAVED.

QUAD	LITHICS	CERAMICS	BONES
NW	-	1	103
NE	3	1	93
SE	6	3	100
SW	3	-	107
TOTAL	12	5	403

DJLX-1 BLK 'S' UNIT 160 LEU.3

Grid North  
↑

 : UNEXCAVATED  
Bo : BONE



BRANDON UNIVERSITY - Level summary

Site 12X-1 Date \_\_\_\_\_

Recorder Phillip M Photos \_\_\_\_\_

Unit 160 Level 4 Location BLK 9

Floor trowelled?  Matrix screened? \_\_\_\_\_

Features? NONE

Description of soil: Yellow clay NOTTED MED BROWN.


Artifacts recovered: 2 IDENTIFIABLE BONES.

Other materials: UNIDENTIFIABLE BONE, CERAMIC BODY  
SHERDS, AND LITHIC FLAKES.

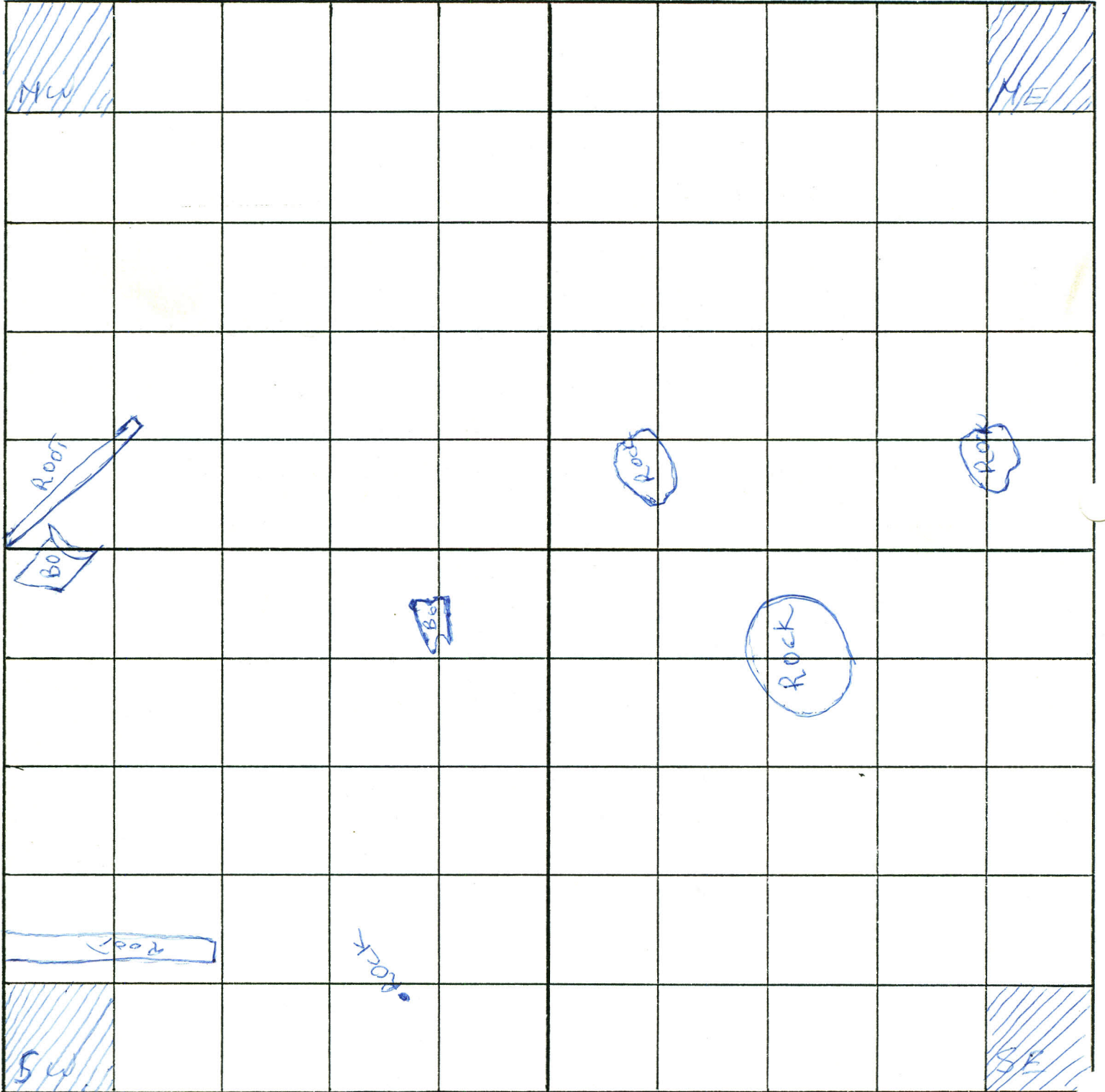
Remarks: THE LEVEL WAS TROWELLED AND SHOVEL-SHAPED.

QUAD	LITHICS	CERAMICS	BONES
NW	-	1	33
NE	2	1	17
SE	-	-	37
SW	3	-	70
TOTAL	5	2	158

D, LX-1 BLK 9 UNIT 160 LEV. FOUR (15-20cm)  
Phillip M.

 : UNEXCAVATED.  
Bo : BONE

Grid North  
↑







BRANDON UNIVERSITY

Unit Summary Record

Site No. DJLX-1 Unit No. 160 Levels Excavated 4

Depth from Surface 20cm Depth from Datum \_\_\_\_\_

Excavator(s) Phillip MA Date 11.8.88

Excavation Method(s) TROWELLING AND SHOVEL SAVING

Summary Deposits (vertical profile on back) TOP: HUMUS,  
MIDDLE: DARK LOAM, BOTTOM: CLAY

Summary of Disturbance ROOTS AND RODENT ACTIVITIES (IN  
LEV. 3 SW QUAD)

Summary of Recoveries: 2 projectile points, one biface,  
ONE RIM SHARD, AND UNIDENTIFIABLE BONES  
LEV. 1 ROLL 6 NUMBER 2; LEV. 2, ROLL 6 NUMBER 9

Photo (Ref.) LEV. 3 ROLL 6 NUMBER 19; LEV. 4 ROLL 6 NUMBER 21


Feature (Ref.) X NONE.

Remarks: X N.A.

DJ LX-1 BLK '9 UNIT 160  
Phillip, M.

Grid  
North  
↑

SCALE!



SOUTH

NORTH

