

Block E

BRANDON UNIVERSITY - Level summary

Site DjLx-1 Date May 24/91 4B
Recorder VERA BRAVAZIN Photos BW-1-21
Unit ~~ISS~~ ISS Level ONE ⁰⁻ 5cm Location 288N/81W
Floor trowelled? Matrix screened?
Features? NONE

Description of soil: First few cm humus - then
into dark-brown sandy silt

Artifacts recovered: 6 body shreds 1 - KRF flake
2 SRC. flakes 1 - flake^{unclear} root of incisor
2 bone frags. - maybe expediency tools

Other materials: scatter of bone + F.C.R +
some wood charcoal assoc. with it.

Remarks:

part of SE quad top soil very hard - covered
approx. 3/4 of the quad.
most of material came from SW quad
Continuing to collect any more charcoal
in same package.

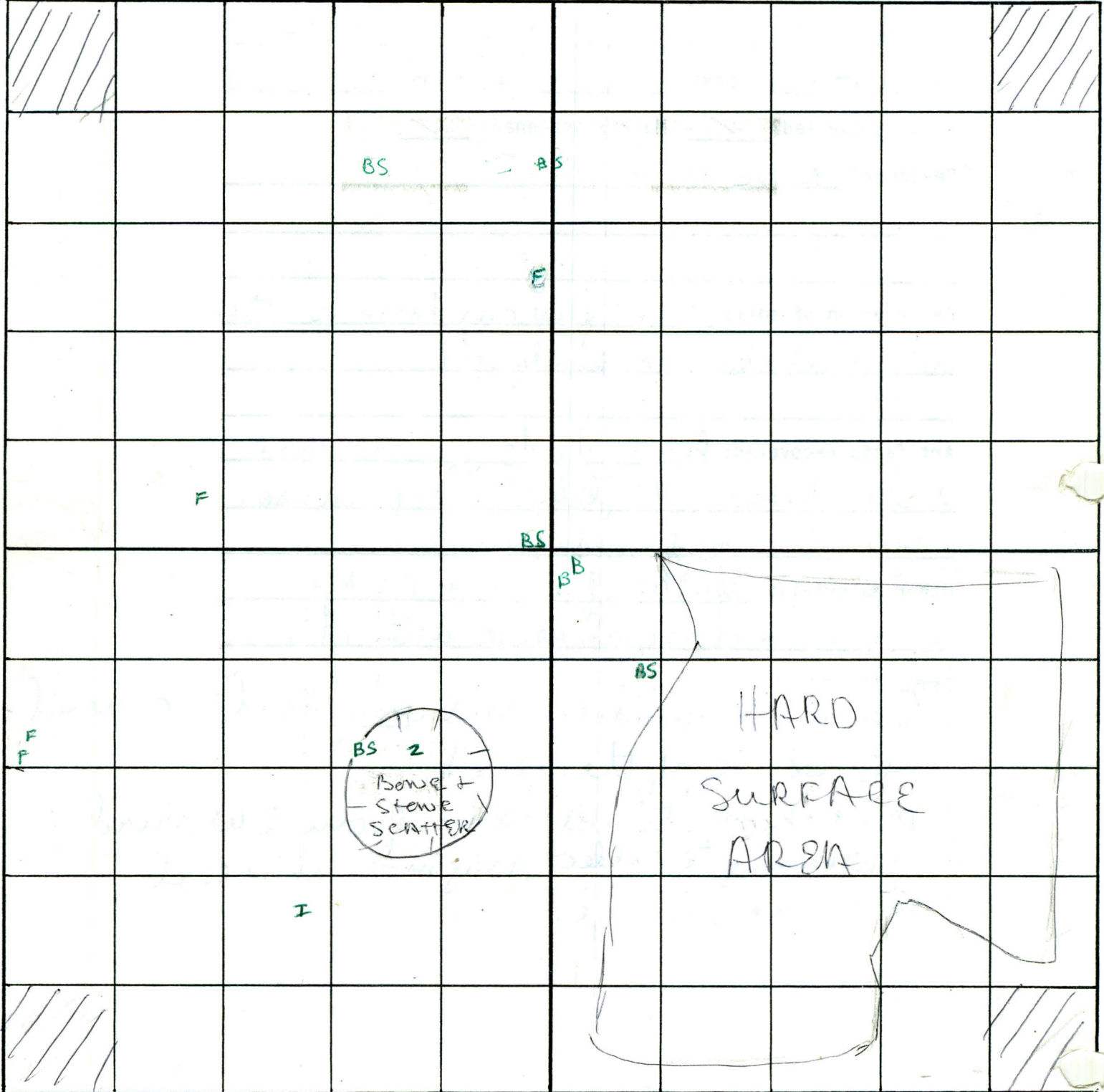
DjLx-1
BLOCK E
unit: 155
LEVEL: 1 = 0-5 cm

May 24/91 ufz

Grid
North
↑

NW

NE



SW

SE

I: root of inciser
Z: charcoal (wood)
(approx location)

 unexcavated areas

BRANDON UNIVERSITY - Level summary

Site DjLx-1 Date June 4/91
Recorder VERA BRAWDZIK Photos BW3-9
Unit 155 Level 5-10cm Location 288 N - 84 W
Floor trowelled? Matrix screened?

Features? Some soil changes. Believed to be rodent burrows

Description of soil: Silty - sand

Artifacts recovered: (many) FLAKES, 15 BODY SHEETS
IDENTIFIABLE BONE, FCR, BURNT BONE

Other materials: RODEWT MANDIBLE, small humerus - possibly bird's,

Remarks:

Carbon Sample taken approx. 60 cm W - 32 cm S + 7 cm below surface (rough est.)
During excavation of NW quad methodology of collecting flakes changed. I no longer provenienced every flake - as I had done previously.

LEGEND:

- bu: bone frag. unprovenanced
- ub: ^{+ still in place} unprovenanced bone frag
- bt: possible bone tool
- r: rodent mandible

- i = identifiable bone
- t = tooth frags
- b = bone frags provenanced
- bf = bone frags provenanced + in place

nw *bs* - body shard ▨ unexcavated Grid North ↑
NE

						T	F		
			bs bu	b				t	bs
					F	F F		F	
		bs		b b	bs	F			F bs
					bs bs i	ub b		F	F
rr			bsf bt	F	bs		F	F	F
				F		bf			
		b		i					
				F	bu bs				
		bs			bs				
	i					FCR		bt	T
	F		bs						
F bs				F	FCR	F			T

remains after level two complete

2-45

SOIL CHANGE

sw se

BRANDON UNIVERSITY - Level summary

Site DjLx-1 Date June 7/91
Recorder VERA BRANDZIN Photos BW-4-9 and CS-3-15
Unit 155 Level 3 (10-15cm) Location 288N 84W
Floor trowelled? Matrix screened?
Features? NONE

Description of soil: Sandy silt - dark - very sticky when wet.

Artifacts recovered: 9 body sluds, 2 rim sherds - LATE WOODLAND

9 provenienced flakes, 2 prov. FCR, 3 POSSIBLY UTILIZED BONE FRAGS, 5 identifiable bone frags, 2 chunks of chert, 1 chunk of JASPER, 1 broken tooth, 1 rib FRAG, 1 large FC, 1 bird bone, 1 KRF projectile point - side notch - biface,

Other materials: Small pieces of charcoal found in screen from NE quad - discarded - very small

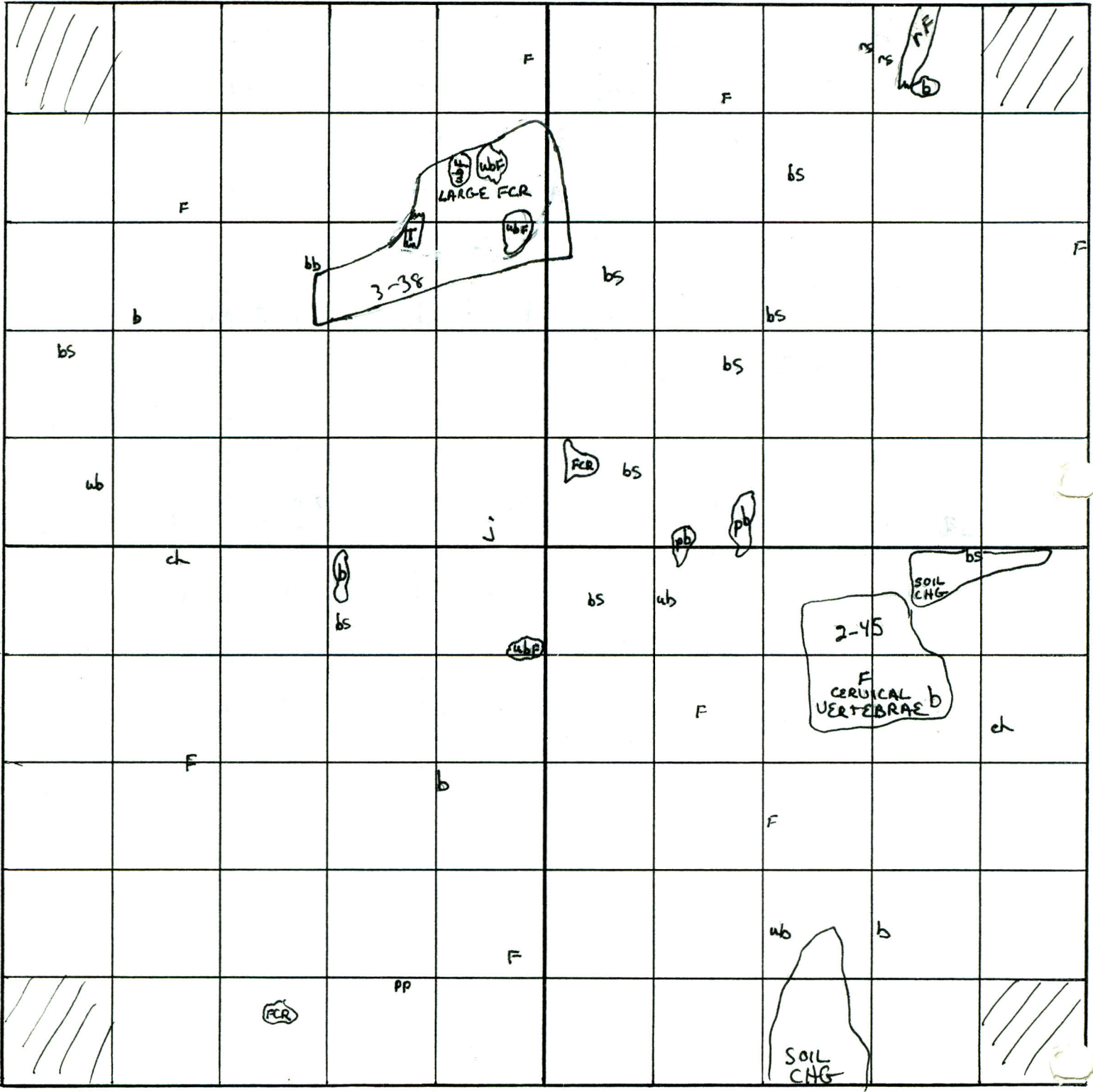
Remarks: Sail changes first noted in level 2 are still present in level 3, but are definitely rodent burrows.

ub = possibly unexcavated bone
 b = bone frag - identifiable(?)
 bh = bird bone
 T = TOOTH / TOOTH FRAG
 J = JASPER
 F = FLAKE
 RS = Rim SHERD
 PP = PROJECTILE POINT

SOIL CHG - rodent burrows
 ubF = unprovenanced bone frag
 pb = PREVIOUSLY PROVENANCED BONE FRAG (LEVEL 2)
 RF = rib FRAGMENT
 ▨ unexcavated



NW



SW

SE

BRANDON UNIVERSITY - Level summary

Site DjLx-1 Date June 12/91
Recorder Vera BRAWOZIN Photos BW-5-9
Unit 155 Level 15-20cm Location 288N +84W
Floor trowelled? Matrix screened?
Features? None

Description of soil: ~~silty sand~~ sandy silt

Artifacts recovered: 3 bison teeth, 2 tooth frags, 6 body sherds, 3 rim sherds
16 possibly identifiable bones, 1 possible bone tool, 6 larger flakes
1 larger FCR, 1 projectile point base - porcelanite, soft red stone
8 unproduced flakes
Other materials: _____

Remarks:

Many of the larger bone fragments were pedestalled and left in for photo of level 4. There is a large root running north-south through the SW + NW quad. There was an appreciable reduction in the number of flakes found in level 4 and an increase in the number of large bones. It was postulated the bones may represent a butchering unit. Most of the material was removed after the photo except for 2 bison teeth and a bone fragment - all of which extend into level 5 - also the large FCR is still in situ. 155-4-16 (tooth), 155-4-9 (tooth), 155-4-19 (bone frag)
155-3-38 - (lg. FCR) - all are still in situ - also coming out of east wall in a 1511 cm. ab. bone

T = TOOTH FRAG

RF = RIB FRAG

b = IDENTIFIABLE BONE

ub = POSSIBLY UTILIZED BONE

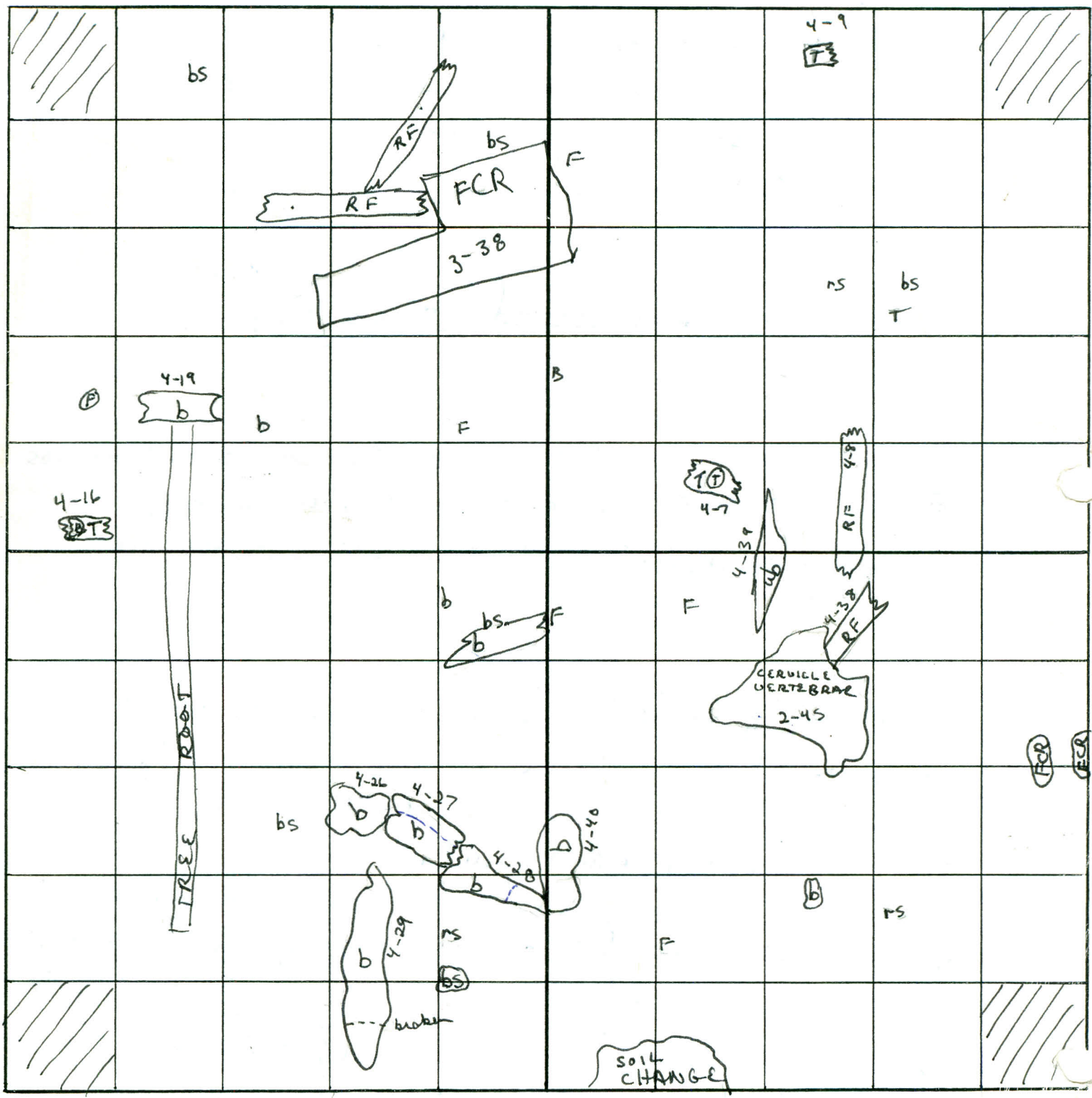
bs = BODY SHARD

▨ = unexcavated

Ⓟ = tooth frag on tooth

bF = bone FRAG - NO PROVENIENCE

rs = rim shard



BRANDON UNIVERSITY - Level summary

Site DjLx-1 Date June 17/91
Recorder VERA BRANDZIN Photos BW 6 #5
Unit 155 Level 5(20-25cm) Location 288N + 84W
Floor trowelled? Matrix screened?
Features? NONE

Description of soil: Clay-silt -
- getting sticky +

getting more dense + lighter in color - B horizon

Artifacts recovered: 8 flakes - unprovenanced, 5 flakes provenanced (3 KR 25RC)
4 body sherds, 1 possible bone tool 2 ~~FCR~~ cobbles
3 identifiable bones

Other materials: 2 small chunks of charcoal in NW quad.
2 small pieces of charcoal in SE quad - all found in screen.

Remarks: There were two very large roots running through both sides of the unit - I removed most of them - except where they ran into level 6. There was a tremendous reduction in small bone fragments + FCR throughout this level. No artifacts were left in situ for photo. Soil has almost completely graded into a lighter colored, denser B horizon.

rf = retouched flake

B = identifiable bone

ub = possibly utilized bone or tool

F = flake

▨ unexcavated

bs = body shield

Grid North
↑

NW

NE

▨			B		rf				▨
							bs		B
				bs		(rf)			(bs)
					B				
				(F)					
	F					(FR)			
					(FR)			bs	
▨				(ub)					▨

BRANDON UNIVERSITY - Level summary

Site DjL4-1 Date June 17/91
Recorder Vera BRANDZIN Photos BW-6-22
Unit 155 Level 6 (25-30cm) Location 288N / 84W
Floor trowelled? Matrix screened?
Features? None

Description of soil: clay - silt - B horizon
- getting lighter + denser

Artifacts recovered: 3 F.C.R., 1 possible bone tool,
Charcoal, 1 identifiable (?) bone frag

Other materials: I found 10 small pieces of charcoal in
the unit ~~none in the~~ provenience

Remarks: Very little found in this level - ~~no~~
only a few small FCR + bone fragments in
the quad bag. The possible bone tool I found
came out of the north wall - my trowel broke the
end off. There is a tremendous amount of
roots in my unit. I have cut out four
very large ones (1.5-2 cm). I also noticed
a rodent burrow in NE quad - but quickly
disappeared

ch = CHARCOAL

BT = Bone Tool

B = Identifiable Bone

GS = POSSIBLE GRINDING STONE

▨ unexcavated

⊙ rodent burrow

Grid North



▨			BT						▨
				FCR					
	195-6-5 GS					FCR	ch		
▨			B						▨

BRANDON UNIVERSITY - Level summary

Site DjLx-1 Date June 18/91
Recorder VERA BRANDZIN Photos BW-6-24
Unit 155 Level ⁽⁷⁾ 30-35 cm Location 288N/84W
Floor trowelled? NO Matrix screened? ✓
Features? None

Description of soil: Silty clay - quite sticky
- variegated lighter/darker patches.


Artifacts recovered: RRF Flake - NOT PROVENIENCED - NE quad.


Other materials: FEW BONE FRAGS, FEW SMALL FCR

Remarks: Removed a larger FCR provenienced
on level 6. Nothing recovered in NW quad.
Extensive root growth in these last levels.
Shovel shaved this level with Bret's
assistance.

FLOOR PLAN

Grid North
↑



 - unexcavated bunks

BRANDON UNIVERSITY - Level summary

Site DjLx-1 Date June 18/91
Recorder VERA BRANOVINA Photos ~~25~~ 6 CS-4-25
Unit 1SS Level ^(*) 35-40 cm Location 288N/84W
Floor trowelled? No Matrix screened? L
Features? None


Description of soil: silty clay - still
variegated lighter - darker. Pink
grayish brown

Artifacts recovered: None provenienced
1 SRE flake? found in screen

Other materials: _____

Remarks: Shovel shaved this level also.
More large roots removed. No FCR - not
even small pieces

FLOOR PLAN



 - unexcavated balk.

BRANDON UNIVERSITY - Level summary

Site DjLx-1 Date June 18/91
Recorder VERA BRANDZIN Photos ~~CS-5-8~~ No Photo
Unit 155 Level 40-45cm Location 288N / 84W
Floor trowelled? Matrix screened?
Features? none


Description of soil: grayish brown silty clay

Artifacts recovered: ~~none~~ 3 small FCR

Other materials: -

Remarks: This was trench along south wall
running 20 cm north and 5 cm in depth,
No significant occurrences.

Grid
North
↑



▨ unexcavated bank.



BRANDON UNIVERSITY

Unit Summary Record

Site No. DJLx-1 Unit No. 155 Levels Excavated 1-9

Depth from Surface 45 cm Depth from Datum _____

Excavator(s) VERA BRANDZIN Date June 19/91

Excavation Method(s) Travel 5 cm depths in 1/4 sections and screen 1/4 inch mesh for first 6 levels (30 cm). Shovel shave levels 7+8 and screen-1/4 inch mesh. Travel down trench-south wall 5 cm depth + 20 cm north.

Summary Deposits (vertical profile on back) Surface layer of humus varying in depth from 2 to 7 cm. A Horizon: 5 YR 2.5/1 Black sandy silt; B Horizon: 2.5 Y 3/2 - very dark grayish brown clay. A Horizon depth varied from 19 to 24 cm; B Horizon continued to 45 cm.

Summary of Disturbance Mass of smaller root growth from surface to 20 cm - then addition disturbance of large roots 1-2 cm in diameter from 20 cm - 45 cm. Rodent burrows noted throughout entire excavation of unit. Two evidenced in south wall profile.

Summary of Recoveries: FLAKES, F.C.R., CIM SHERDS, BODY SHERDS,

BONE TOOLS, IDENTIFIABLE BONE, BONE FRAGS, PROJECTILE POINT BASE, PROJECTILE POINT


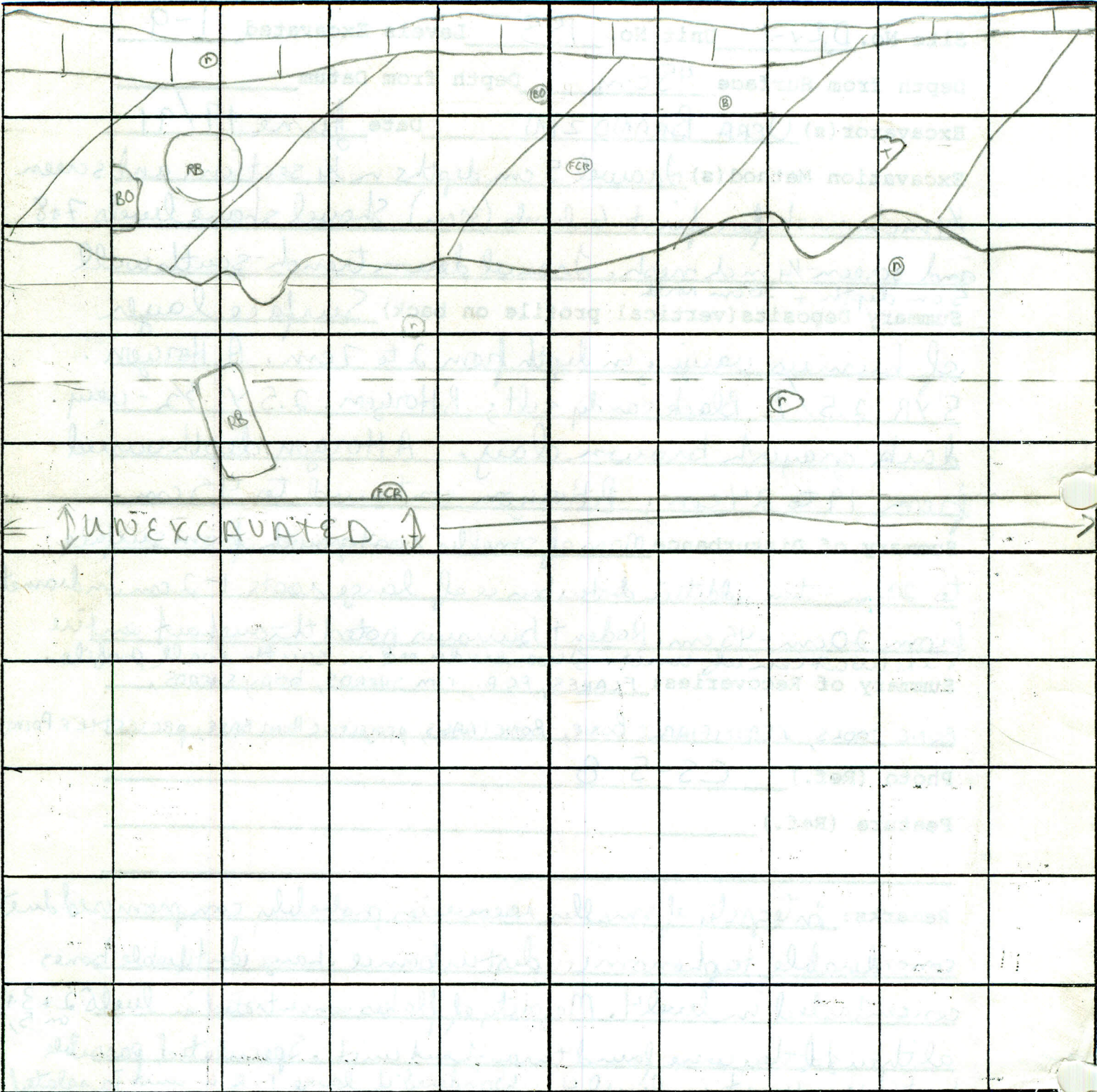
Photo (Ref.) CS-5-8

Feature (Ref.) _____

Remarks: Integrity of smaller recoveries probably compromised due to considerable taphonomic disturbance. Large identifiable bones concentrated in level 4. Majority of flakes concentrated in level 2, less in 3, 4 and they were found throughout unit. Speculated possible butchery unit in level 4. Wondered if large FCR in unit is related to hearth found in unit 154.

South Wall Profile

Grid North



rt - roof
 RB - rodded
 L - L
 BO - Bone
 face

T - tooth