

# S. J. McKee Archives



The amateur's kitchen garden, frame-ground and forcing pit :  
a handy guide to the formation and management of the  
kitchen garden and the cultivation of useful vegetables and  
fruits

<http://archives.brandonu.ca/en/permalink/specialcollections1336>

Part Of:	MG 2 2.15 George E Thorman Collection
Collection:	George E Thorman School Textbook Collection
Creator:	Hibberd, Shirley, 1825-1890
Description Level:	Item
Item Number:	Archives 11-999-32-821
Item Number Range:	Archives 11-999-32-821
Responsibility:	by Shirley Hibberd ; illustrated with coloured plates and wood engravings
Start Date:	1877
Date Range:	1877
Publication:	London : Groombridge and Sons
Physical Description:	vi, 306, [6] p., [6] leaves of plates : ill., plans, col. plates (wood engravings) ; 20 cm
Notes:	Colour wood-engraved plates are unsigned. All are with title captions Colour plates were printed by Benjamin Fawcett. Cf. McLean, Ruari and Antonia. Benjamin Fawcett: engraver and colour printer, 1988 Includes small wood-engraved decorative initials and tail-pieces Includes index
Subject Access:	Gardening Technique
Storage Location:	Box 32 - Miscellaneous
Storage Range:	Box 32 - Miscellaneous



## Brandon Indian School farm

<http://archives.brandonu.ca/en/permalink/descriptions12717>

Part Of: Herbert Goodland collection

Creator: Photographer: T.B. Barner

Description Level: Item

Item Number: 17-2011.8

Accession Number: 17-2011

GMD: graphic

Date Range: [1913-1915]

Physical Description: 6" x 4.25" (b/w)

Custodial History:

For custodial history see collection level description.

Scope and Content:

Photograph of students in the Brandon Indian Residential School farm.

Subject Access: residential schools  
farming  
gardens  
vocational education

Storage Location: 2011 accessions

### Images

---





## Brandon Indian School garden boys

<http://archives.brandonu.ca/en/permalink/descriptions12719>

Part Of: Herbert Goodland collection

Creator: Photographer: T.B. Barner

Description Level: Item

Item Number: 17-2011.10

Accession Number: 17-2011

GMD: graphic

Date Range: [1913-1915]

Physical Description: 6.5" x 5" (b/w)

Custodial History:

For custodial history see collection level description.

Scope and Content:

Photograph of students and instructors in the Brandon Indian Residential School garden.

Subject Access: residential schools  
farming  
gardens  
vocational education

Storage Location: 2011 accessions

### Images

---





## Brandon Indian School garden boys

<http://archives.brandonu.ca/en/permalink/descriptions12720>

Part Of: Herbert Goodland collection

Description Level: Item

Item Number: 17-2011.11

Accession Number: 17-2011

GMD: graphic

Date Range: [1913-1915]

Physical Description: 4.25" x 6" (b/w)

Custodial History:

For custodial history see collection level description.

Scope and Content:

Photograph of students in the Brandon Indian Residential School garden.

Subject Access: residential schools

farming

gardens

vocational education

Storage Location: 2011 accessions

### Images

---



## Children in residential garden

<http://archives.brandonu.ca/en/permalink/descriptions13737>

Part Of: Fred McGuinness collection

Description Level: Item

Series Number: McG 9

Item Number: 20-2009.47

Accession Number: 20-2009  
GMD: graphic  
Date Range: ca. 1906  
Physical Description: 6.5" x 4.25" (b/w)  
Material Details: on matting  
Physical Condition: Photographs have been glued to a backing board that has warped over time

History /

Biographical:

John Dickson (b. 17 Mar 1854, Scotland; d.15 April 1926, Brandon) was considered one of Brandon's pioneer dentists. Dickson immigrated to Canada in 1857, where he lived in Hamilton, Ontario, for a number of years. Dickson then came to Manitoba and operated a grocery in Chater before he studied dentistry, graduating from the University of Minnesota in 1886. Dickson settled in Brandon where he married Anna Louise Harrison on 28 December 1891. (Source: "Pioneer Dentist of Brandon in Dr. John Dickson," Brandon Daily Sun 16 Apr 1926)

The couple had four children: Mrs. Irving Cross [Mary Louise, b.20 Dec 1892, Brandon; d. 22 Oct 1981, Saratoga, NY]; Dr. John Harrison Dickson [b. 26 Aug 1894, Brandon; d. 17 June 1956, Killarney]; Dr. Stanley Rodgers Dickson [b. 18 Feb 1896, Brandon; d. 25 July 1963, Brandon]; and Mrs. Emile Baldeschweiler [Isobel Marion Coates, b. 13 Nov 1900, Brandon; d.?] of New York. (Source: Manitoba Vital Statistics database)

Scope and Content:

Photograph is of a girl and a boy standing amongst sweet peas in a backyard garden. A clothes line is visible in the foreground. The children, Mary and Stanley, are possibly those of Brandon dentist John Dickson.

Notes: Writing on the front of the photograph matting reads: 291. Page appears to be from a photo album.

Name Access: John Dickson

Subject Access: gardening

gardens

children

residences

Storage Location: RG 5 photograph storage drawer 2 (hanging photos)

## Images

---



George Pope and Isabella McGuinness in backyard



<http://archives.brandonu.ca/en/permalink/descriptions13905>

Part Of: Fred McGuinness collection

Description Level: Item

Series Number: McG 9

Item Number: 20-2009.215

Accession Number: 20-2009

GMD: graphic

Date Range: 1917-1929

Physical Description: 3.5" x 2.5" (b/w)

History /

Biographical:

Joseph Donaldson's Ltd. Food Market appears in the Henderson's Brandon City Directory from 1906 to 1929. Donaldson's main meat/butcher shop was located at 813 Rosser Avenue. A second branch was opened by 1914 at 228 Rosser Avenue but relocated to 654 Tenth Street by 1917. The branch relocated by 1921 to 662 Tenth Street where it remained until ca.1929. This address was referred to as the "Busy Corner" in the Henderson's Directory. In 1931, butcher Ted Hill appears to have taken over the Donaldson's establishments.

Scope and Content:

Photograph shows George Pope sitting in a backyard. Standing next to him is Isabella Louise McGuinness (Pope). A young girl, perhaps Ruth McGuinness, is standing over a stroller. A wood pile and garden plants can be seen in the backyard. An advertisement for Joseph Donaldson's Ltd Food Markets can be seen on a business beside the residence.

Notes: Writing on the back of the photograph reads: This is mum her uncle George Pope who came to Brandon in 1880 (I think) in the back yard of 708-10th Street. It looked like Ruth in the lower right corner. I was interested in the Donaldson advertising.

Name Access: George Pope  
Isabella Louise McGuinness  
Joseph Donaldson's Ltd. Food Markets  
10th Street

Subject Access: gardens  
residences

Storage Location: RG 5 photograph storage drawer 2 (hanging photos)

Arrangement:

From 20-2009 #4 plastic envelope #2

## Images

---





## International Peace Garden grand opening 1932

<http://archives.brandonu.ca/en/permalink/descriptions13774>

Part Of: Fred McGuinness collection

Description Level: Item

Series Number: McG 9

Item Number: 20-2009.85

Accession Number: 20-2009

GMD: graphic

Date Range: 1932

Physical Description: 5.75" x 3.5" (b/w)

History /

Biographical:

The International Peace Garden is situated on the international border between Manitoba and North Dakota, adjacent to the Canadian Border Services Boissevain port of entry and the U.S. Customs and Border Protection Agency's Dunseith port of entry. The dedication for the International Peace Garden was held on July 14, 1932. It was estimated that 50,000 people were in attendance on opening day. The park is 9.5-square kilometers or 3.54-square miles.

Custodial History:

Pictures were sent to Fred McGuinness in 1970 from E.M. Bergson of Brandon.

Scope and Content:

Photograph shows large crowds surrounding a stone cairn draped in American and Union Jack flags. According to the International Peace Garden website, the pictured cairn was built from stones gathered from Manitoba and North Dakota. The crowds gathered for the 1932 dedication of the International Peace Garden.

Notes: The back of the photograph is stamped: Enameloid Velox Print by the Jul 27 1932, Chicago Postal Photo Supplies, Regina, Sask.

Name Access: International Peace Garden

North Dakota

Subject Access: gardens

parks

monuments

Storage Location: RG 5 photograph storage drawer 2 (hanging photos)

### Images

---





## International Peace Garden grand opening 1932

<http://archives.brandonu.ca/en/permalink/descriptions13775>

Part Of: Fred McGuinness collection

Description Level: Item

Series Number: McG 9

Item Number: 20-2009.86

Accession Number: 20-2009

GMD: graphic

Date Range: 1932

Physical Description: 5.75" x 3.5" (b/w)

History /

Biographical:

The International Peace Garden is situated on the international border between Manitoba and North Dakota, adjacent to the Canadian Border Services Boissevain port of entry and the U.S. Customs and Border Protection Agency's Dunseith port of entry. The dedication for the International Peace Garden was held on July 14, 1932. It was estimated that 50,000 people were in attendance on opening day. The park is 9.5-square kilometers or 3.54-square miles.

Custodial History:

Pictures were sent to Fred McGuinness in 1970 from E.M. Bergson of Brandon.

Scope and Content:

Photograph shows large crowds surrounding a stone cairn draped in American and Union Jack flags. According to the International Peace Garden website, the pictured cairn was built from stones gathered from Manitoba and North Dakota. The crowds gathered for the 1932 dedication of the International Peace Garden.

Notes: The back of the photograph is stamped: Enameloid Velox Print by the Jul 27 1932, Chicago Postal Photo Supplies, Regina, Sask.

Name Access: International Peace Garden

North Dakota

Subject Access: gardens

parks

monuments

Storage Location: RG 5 photograph storage drawer 2 (hanging photos)

### Images

---







## International Peace Garden grand opening 1932

<http://archives.brandonu.ca/en/permalink/descriptions13776>

Part Of: Fred McGuinness collection

Description Level: Item

Series Number: McG 9

Item Number: 20-2009.87

Accession Number: 20-2009

GMD: graphic

Date Range: 1932

Physical Description: 5.75" x 3.5" (b/w)

History /

Biographical:

The International Peace Garden is situated on the international border between Manitoba and North Dakota, adjacent to the Canadian Border Services Boissevain port of entry and the U.S. Customs and Border Protection Agency's Dunseith port of entry. The dedication for the International Peace Garden was held on July 14, 1932. It was estimated that 50,000 people were in attendance on opening day. The park is 9.5-square kilometers or 3.54-square miles.

Custodial History:

Pictures were sent to Fred McGuinness in 1970 from E.M. Bergson of Brandon.

Scope and Content:

Photograph shows the crowded parking lot at the International Peace Garden's 1932 dedication ceremony. People mill amongst the automobiles and tents can be seen in the background.

Notes: The back of the photograph is stamped: Enameloid Velox Print by the Jul 27 1932, Chicago Postal Photo Supplies, Regina, Sask.

Name Access: International Peace Garden

North Dakota

Subject Access: gardens

parks

Transportation

automobiles

Storage Location: RG 5 photograph storage drawer 2 (hanging photos)

### Images

---



Lawrence Stuckey slide collection



<http://archives.brandonu.ca/en/permalink/descriptions9512>

Part Of: RG 11 Lawrence Stuckey fonds  
Description Level: Series  
Series Number: 2  
Accession Number: 1-2002  
GMD: graphic  
Date Range: 1954-1982  
Physical Description: approximately 3838 colour slides

History /

Biographical:

For history/bio information see the collection level description of the Lawrence Stuckey collection.

Custodial History:

For custodial history see the collection level description of the Lawrence Stuckey collection.

Scope and Content:

Series consists of slides created from photographs taken by Lawrence Stuckey during his travels throughout Manitoba, other parts of Canada and the United States. Although Lawrence and his wife Mavis travelled for pleasure, their destinations were often chosen deliberately to enable Lawrence to explore and photograph specific landscapes, flora and fauna.

Name Access:

- Glendenning
- Assiniboine River
- Souris River
- Sidney
- Manitoba
- Whiteshell
- Carberry Hills
- Baldhead Hills
- Sprucewoods
- Duck Mountains
- Rossgburn
- Thompson
- Kelsey Trail
- E.T. Seton Park
- Steepprock Bay
- Steepprock River
- Flin Flon
- Rocky Lake
- Lake Winnipegosis
- Turtle Mountains
- Riding Mountain National Park
- Moon Lake
- Lake Katherine
- Clear Lake
- Arrowhead Trail
- B&B Trail
- Ominik Trail

Gorge Creek  
Scarborough  
Ontario  
Edwards Gardens  
Royal Botanical Gardens  
Prince Albert  
Saskatoon  
Lake Madge  
Winnipeg  
Saskatchewan  
International Peace Gardens  
South Dakota  
Black Hills  
North Dakota  
Quebec  
Kenora  
Qu'Appelle Valley  
Theodore Roosevelt National Monument  
Toronto  
Point Pelee  
Port Dover  
Windsor  
Yellowstone National Park  
Wyoming  
Ottawa  
Scotsbluff  
Nebraska  
Mt. Evans Road  
Colorado  
Berthoud Pass  
Milner Pass  
Dinosaur Park  
Trail Ridge  
Rollins Pass  
Grand Teton  
Beartooth Pass  
Craters of the Moon  
Idaho  
Medicine Bow National Fort  
Michigan  
Wisconsin  
Quebec City  
Mont. Tremblant Park  
Sugar Camp  
Satine-Anne-de-Bellevue Canal

Montreal  
Banff National Park  
Larch Valley  
Sentinel Pass  
Lake Louise  
Moraine Lake  
Athabaska River  
Plain of Six  
Columbia Icefields  
Bow River  
Victoria Glacier  
Yoho Pass  
Yoho National Park  
Wapta Falls  
Hoodoo Park  
Waterfall Valley  
Highline Trail  
Burgess Pass  
Takakaw Falls  
Kicking Horse  
Skyline Trail  
Waterton Lakes National Park  
Emerald Lake  
Yoho Valley  
Twin Falls Creek  
Trans Canada Highway

Subject Access:	geographic features
	manmade geographic features
	natural geographic features
	political geographic features
	natural phenomena
	natural waterways
	bridges
	canals
	mines
	roads
	trails
	monuments
	historical markers
	lakes
	mountains
	national parks
	parks
	hills
	valleys
	Rivers
	cities
	towns
	landscapes
	creeks
	gardens
	Plants
	trees
	badlands
	glaciers
	icefields
	hoodoos
	waterfalls
	beaches
	forests
Accruals:	Additional slides of flora and fauna taken by Stuckey during his travels are housed in the McKee Archives. Those slides are unprocessed at present.
Repro Restriction:	The McKee Archives is the copyright holder for the Stuckey materials.
Storage Location:	Lawrence Stuckey collection

## Medicine Hat Exhibition and Stampede - Parade Day 1

<http://archives.brandonu.ca/en/permalink/descriptions14142>

Part Of: Fred McGuinness collection



Creator: Photographer: Howard Heid, Medicine Hat News  
Description Level: Item  
Series Number: McG 9  
Item Number: 1-2015.211  
Accession Number: 1-2015  
GMD: graphic  
Date Range: 1962  
Physical Description: 10" x 8" (b/w)

#### History /

#### Biographical:

The Medicine Hat Exhibition and Stampede Parade Day was held on Thursday, July 19, 1962, at 9:30 a.m. The local newspaper reported that approximately 24,000 people were in attendance to see parade marshal Rod Ashburner leading 175 entries consisting of 90 floats, 75 horses, and 10 bands. There were 19 parade categories eligible for \$12,000 in prize money and included: junior and senior cowboys and cowgirls; fancy and Shetland ponies; sulky class open; comic, commercial, industrial and organizational floats; decorated cars; special ranch class; 4-H Clubs; and a non-competitive class.

The parade route started at Second St. and Allowance Ave., from Second St. to Ash Ave., north on Ash to First St. SE., from First St. S.E. to Fourth Ave., south to Second St. to South Railway St., south on South Railway St. to Third St., with a finish at McLeod Trail. A route map was published in the Medicine Hat News the day before the parade.

Aerial photographs of the parade were taken by Medicine Hat News photographer Howard Heid (1930-2005) from the private helicopter of John Bourn. Bourn was a pilot from Woodville, Wisconsin, who chartered his four-seater helicopter for sight-seers at exhibitions and stampedes across the county.

(Sources: Pat Currie, "Let 'Er Go!," Medicine Hat News, 19 July 1962,1; Harald Gunderson, "'Eye in the Sky' Best Parade View," Medicine Hat News, 19 July 1962,1; "Parade Starts at 9:30 Sharp," 18 July 1962)

#### Scope and Content:

Photograph shows an aerial view of the Medicine Hat Exhibition and Stampede Parade route, with a focus on Second Street SE. A residential area showing homes with extensive backyard gardens can be seen. The South Saskatchewan River can be seen on the right of the photograph.

Notes: This photograph shows the neighbourhood before rezoning and commercial development.

Name Access: Medicine Hat  
South Saskatchewan River

Subject Access: parades  
floats  
aerial photography  
aerial views  
street scenes  
gardens


Repro Restriction: Subject to Canadian Copyright Law

Storage Location: RG 5 photograph storage drawer 2 (hanging photos)

#### Arrangement:

BR #3 Family photos

### Images



## Medicine Hat Exhibition and Stampede - Parade Day 5

<http://archives.brandonu.ca/en/permalink/descriptions14146>

Part Of: Fred McGuinness collection  
 Creator: Photographer: Howard Heid, Medicine Hat News  
 Description Level: Item  
 Series Number: McG 9  
 Item Number: 1-2015.215  
 Accession Number: 1-2015  
 GMD: graphic  
 Date Range: 1962  
 Physical Description: 10" x 8" (b/w)  
 History /  
 Biographical:

The Medicine Hat Exhibition and Stampede Parade Day was held on Thursday, July 19, 1962, at 9:30 a.m. The local newspaper reported that approximately 24,000 people were in attendance to see parade marshall Rod Ashburner leading 175 entries consisting of 90 floats, 75 horses, and 10 bands. There were 19 parade categories eligible for \$12,000 in prize money and included: junior and senior cowboys and cowgirls; fancy and Shetland ponies; sulky class open; comic, commercial, industrial and organizational floats; decorated cars; special ranch class; 4-H Clubs; and a non-competitive class.

The parade route started at Second St. and Allowance Ave., from Second St. to Ash Ave., north on Ash to First St. SE., from First St. S.E. to Fourth Ave., south to Second St. to South Railway St., south on South Railway St. to Third St., with a finish at McLeod Trail. A route map was published in the Medicine Hat News the day before the parade.

Aerial photographs of the parade were taken by Medicine Hat News photographer Howard Heid (1930-2005) from the private helicopter of John Bourn. Bourn was a pilot from Woodville, Wisconsin, who chartered his four-seater helicopter for sight-seers at exhibitions and stampedes across the county.

(Sources: Pat Currie, "Let 'Er Go!," Medicine Hat News, 19 July 1962,1; Harald Gunderson, "'Eye in the Sky' Best Parade View," Medicine Hat News, 19 July 1962,1; "Parade Starts at 9:30 Sharp," 18 July 1962)

### Scope and Content:

Photograph shows an aerial view of the Medicine Hat Exhibition and Stampede Parade route with a focus on the First Street SE and Ash Street. A residential area showing homes with extensive backyard gardens can be seen.

Notes: This photograph shows the neighbourhood before rezoning and commercial development.

Name Access: Medicine Hat  
South Saskatchewan River

Subject Access: parades  
floats  
aerial photography  
aerial views  
street scenes  
gardens



Repro Restriction: Subject to Canadian Copyright Law

Storage Location: RG 5 photograph storage drawer 2 (hanging photos)

Arrangement:  
BR #3 Family photos

## Images

---



## Medicine Hat Exhibition and Stampede - Parade Day 6

<http://archives.brandonu.ca/en/permalink/descriptions14147>

Part Of: Fred McGuinness collection

Creator: Photographer: Howard Heid, Medicine Hat News

Description Level: Item

Series Number: McG 9

Item Number: 1-2015.216

Accession Number: 1-2015

GMD: graphic

Date Range: 1962

Physical Description: 10" x 8" (b/w)



## History /

### Biographical:

The Medicine Hat Exhibition and Stampede Parade Day was held on Thursday, July 19, 1962, at 9:30 a.m. The local newspaper reported that approximately 24,000 people were in attendance to see parade marshal Rod Ashburner leading 175 entries consisting of 90 floats, 75 horses, and 10 bands. There were 19 parade categories eligible for \$12,000 in prize money and included: junior and senior cowboys and cowgirls; fancy and Shetland ponies; sulky class open; comic, commercial, industrial and organizational floats; decorated cars; special ranch class; 4-H Clubs; and a non-competitive class.

The parade route started at Second St. and Allowance Ave., from Second St. to Ash Ave., north on Ash to First St. SE., from First St. S.E. to Fourth Ave., south to Second St. to South Railway St., south on South Railway St. to Third St., with a finish at McLeod Trail. A route map was published in the Medicine Hat News the day before the parade.

Aerial photographs of the parade were taken by Medicine Hat News photographer Howard Heid (1930-2005) from the private helicopter of John Bourn. Bourn was a pilot from Woodville, Wisconsin, who chartered his four-seater helicopter for sight-seers at exhibitions and stampedes across the county.

(Sources: Pat Currie, "Let 'Er Go!," Medicine Hat News, 19 July 1962,1; Harald Gunderson, "'Eye in the Sky' Best Parade View," Medicine Hat News, 19 July 1962,1; "Parade Starts at 9:30 Sharp," 18 July 1962)


### Scope and Content:

Photograph shows an aerial view of the Medicine Hat Exhibition and Stampede Parade route with a focus on the First Street SE and and the South Railway Street merge. A number of gas stations and garages are visible along this route and include Texaco, Shell, Ford, and B/A. The Fraternal Order of Eagles lodge is also visible.

Notes:	This photograph shows the neighbourhood before rezoning and commercial development.
Name Access:	Medicine Hat South Saskatchewan River
Subject Access:	parades floats aerial photography aerial views street scenes gardens fraternal organizations garages
Repro Restriction:	Subject to Canadian Copyright Law
Storage Location:	RG 5 photograph storage drawer 2 (hanging photos)
Arrangement:	BR #3 Family photos

## Images

---



## Medicine Hat Exhibition and Stampede - Parade Day 9

<http://archives.brandonu.ca/en/permalink/descriptions14150>

Part Of: Fred McGuinness collection  
 Creator: Photographer: Howard Heid, Medicine Hat News  
 Description Level: Item  
 Series Number: McG 9  
 Item Number: 1-2015.219  
 Accession Number: 1-2015  
 GMD: graphic  
 Date Range: 1962  
 Physical Description: 10" x 8" (b/w)  
 History /  
 Biographical:

The Medicine Hat Exhibition and Stampede Parade Day was held on Thursday, July 19, 1962, at 9:30 a.m. The local newspaper reported that approximately 24,000 people were in attendance to see parade marshal Rod Ashburner leading 175 entries consisting of 90 floats, 75 horses, and 10 bands. There were 19 parade categories eligible for \$12,000 in prize money and included: junior and senior cowboys and cowgirls; fancy and Shetland ponies; sulky class open; comic, commercial, industrial and organizational floats; decorated cars; special ranch class; 4-H Clubs; and a non-competitive class.

The parade route started at Second St. and Allowance Ave., from Second St. to Ash Ave., north on Ash to First St. S.E., from First St. S.E. to Fourth Ave., south to Second St. to South Railway St., south on South Railway St. to Third St., with a finish at McLeod Trail. A route map was published in the Medicine Hat News the day before the parade.

Aerial photographs of the parade were taken by Medicine Hat News photographer Howard Heid (1930-2005) from the private helicopter of John Bourn. Bourn was a pilot from Woodville, Wisconsin, who chartered his four-seater helicopter for sight-seers at exhibitions and stampedes across the county.

(Sources: Pat Currie, "Let 'Er Go!," Medicine Hat News, 19 July 1962,1; Harald Gunderson, "'Eye in the Sky' Best Parade View," Medicine Hat News, 19 July 1962,1; "Parade Starts at 9:30 Sharp," 18 July 1962)

#### Scope and Content:

Photograph shows an aerial view of the Medicine Hat Exhibition and Stampede Parade route with a focus on the First Street SE and Ash Street. A residential area showing homes with extensive backyard gardens can be seen.

Notes: This photograph shows the neighbourhood before rezoning and commercial development.

Name Access: Medicine Hat  
South Saskatchewan River

Subject Access: parades  
floats  
aerial photography  
aerial views  
street scenes  
gardens

Repro Restriction: Subject to Canadian Copyright Law

Storage Location: RG 5 photograph storage drawer 2 (hanging photos)

Arrangement:  
BR #3 Family photos

#### Images

---



#### Medicine Hat Exhibition and Stampede - Parade Day 10

<http://archives.brandonu.ca/en/permalink/descriptions14151>

Part Of: Fred McGuinness collection  
Creator: Photographer: Howard Heid, Medicine Hat News  
Description Level: Item  
Series Number: McG 9  
Item Number: 1-2015.220  
Accession Number: 1-2015  
GMD: graphic  
Date Range: 1962  
Physical Description: 10" x 8" (b/w)

## History /

### Biographical:

The Medicine Hat Exhibition and Stampede Parade Day was held on Thursday, July 19, 1962, at 9:30 a.m. The local newspaper reported that approximately 24,000 people were in attendance to see parade marshal Rod Ashburner leading 175 entries consisting of 90 floats, 75 horses, and 10 bands. There were 19 parade categories eligible for \$12,000 in prize money and included: junior and senior cowboys and cowgirls; fancy and Shetland ponies; sulky class open; comic, commercial, industrial and organizational floats; decorated cars; special ranch class; 4-H Clubs; and a non-competitive class.

The parade route started at Second St. and Allowance Ave., from Second St. to Ash Ave., north on Ash to First St. SE., from First St. S.E. to Fourth Ave., south to Second St. to South Railway St., south on South Railway St. to Third St., with a finish at McLeod Trail. A route map was published in the Medicine Hat News the day before the parade.

Aerial photographs of the parade were taken by Medicine Hat News photographer Howard Heid (1930-2005) from the private helicopter of John Bourn. Bourn was a pilot from Woodville, Wisconsin, who chartered his four-seater helicopter for sight-seers at exhibitions and stampedes across the county.

(Sources: Pat Currie, "Let 'Er Go!," Medicine Hat News, 19 July 1962,1; Harald Gunderson, "'Eye in the Sky' Best Parade View," Medicine Hat News, 19 July 1962,1; "Parade Starts at 9:30 Sharp," 18 July 1962)

### Scope and Content:

Photograph shows an aerial view of the Medicine Hat Exhibition and Stampede Parade route with a focus west of the railway allowance, showing First Street SE, Second Street SE, and Third Street SE.

Notes: This photograph shows the neighbourhood before rezoning and commercial development.

Name Access: Medicine Hat  
South Saskatchewan River

Subject Access: parades  
floats  
aerial photography  
aerial views  
street scenes  
gardens

Repro Restriction: Subject to Canadian Copyright Law

Storage Location: RG 5 photograph storage drawer 2 (hanging photos)

### Arrangement:

BR #3 Family photos

## Images

---





## Medicine Hat Exhibition and Stampede - Parade Day 11

<http://archives.brandonu.ca/en/permalink/descriptions14152>

Part Of: Fred McGuinness collection  
Creator: Photographer: Howard Heid, Medicine Hat News  
Description Level: Item  
Series Number: McG 9  
Item Number: 1-2015.221  
Accession Number: 1-2015  
GMD: graphic  
Date Range: 1962  
Physical Description: 10" x 8" (b/w)

### History /

#### Biographical:

The Medicine Hat Exhibition and Stampede Parade Day was held on Thursday, July 19, 1962, at 9:30 a.m. The local newspaper reported that approximately 24,000 people were in attendance to see parade marshal Rod Ashburner leading 175 entries consisting of 90 floats, 75 horses, and 10 bands. There were 19 parade categories eligible for \$12,000 in prize money and included: junior and senior cowboys and cowgirls; fancy and Shetland ponies; sulky class open; comic, commercial, industrial and organizational floats; decorated cars; special ranch class; 4-H Clubs; and a non-competitive class.

The parade route started at Second St. and Allowance Ave., from Second St. to Ash Ave., north on Ash to First St. SE., from First St. S.E. to Fourth Ave., south to Second St. to South Railway St., south on South Railway St. to Third St., with a finish at McLeod Trail. A route map was published in the Medicine Hat News the day before the parade.

Aerial photographs of the parade were taken by Medicine Hat News photographer Howard Heid (1930-2005) from the private helicopter of John Bourn. Bourn was a pilot from Woodville, Wisconsin, who chartered his four-seater helicopter for sight-seers at exhibitions and stampedes across the county.

(Sources: Pat Currie, "Let 'Er Go!," Medicine Hat News, 19 July 1962,1; Harald Gunderson, "'Eye in the Sky' Best Parade View," Medicine Hat News, 19 July 1962,1; "Parade Starts at 9:30 Sharp," 18 July 1962)

#### Scope and Content:

Photograph shows an aerial view of possibly 8th Street NW and Tweed Avenue NW. A Safeway grocery store, park and residential area are visible. Many of the homes appear to have gardens.

Notes: This photograph shows the neighbourhood before rezoning and commercial development.

Name Access: Medicine Hat  
South Saskatchewan River

Subject Access: parades  
floats  
aerial photography  
aerial views  
street scenes  
gardens

Repro Restriction: Subject to Canadian Copyright Law

Storage Location: RG 5 photograph storage drawer 2 (hanging photos)

Arrangement:

BR #3 Family photos

## Images

---



## Minnedosa Business and Professional Women's Club fonds

<http://archives.brandonu.ca/en/permalink/descriptions4811>

Part Of: RG 5 Western Manitoba Manuscript Collection

Description Level: Collection

Accession Number: 11-2002

GMD: textual records

Date Range: 1953-1965

Physical Description: 10 cm

History /

Biographical:

The Minnedosa Business and Professional Women's Club was organized on May 14, 1959. The group received its charter on September 15, 1959 at a ceremony that included guests from Minnedosa, Neepawa, Dauphin, Brandon, and Portage La Prairie. The first president of the club was Mrs. Julie Johnson. In September 1959 the club had 15 members. The Minnedosa Club became the thirteenth Business and Professional Women's Club chartered in Manitoba. The purpose of the club was to train and educate women in business and the professions and to promote women's participation in local, provincial, and national affairs. The club included many committees such as the Public Relations, Membership, Survey and Archives, Programme and Projects, Social and Courtesy, International Affairs, Budget and Finance, Federation Promotion, Personal Development, Public Affairs, and Resolutions, Legislation and Employment Committees. The Minnedosa Club held exhibitions, hosted guest speakers, observed Business Women's Week, and held workshops for all of the Business and Professional Women's Clubs in Manitoba on a few occasions. Over the years the club made many donations to the Minnedosa Museum, the Minnedosa Centennial Committee, and charities such as UNICEF, Ramallah Fund, Children's Aid, and United Way. The Minnedosa Business and Professional Women's Club was very concerned with the status of women in Canada and around the world. The Minnedosa Club disbanded in May 1980. After the disbanding of the club, the women who were involved in the club formed the Just For Fun Club.

Custodial History:

This fonds was accessioned by the McKee Archives in 2002. Previous custodial history is unknown.

#### Scope and Content:

Fonds is comprised mainly of four scrapbooks, which run from 1959-1979, 1959-1963, 1959-1964, and 1977-1979. The scrapbooks contain photos, newspaper clippings, Christmas cards, correspondence and programs. The clippings relate to Business and Professional Women's Clubs from around Manitoba, while focusing on the Minnedosa Club. Many of the clippings also focus on the status of women in Canada and the rest of the world.

Fonds also contains financial records and minutes from the years 1959-1980. There is also a copy of the club's bylaws, as well as monthly membership reports from 1976-1980. The fonds also includes a brief typed history of the Minnedosa Club, as well as other loose newspaper clippings, programs, songbooks, and correspondence. Finally, there are three guestbooks included in the collection. The first runs from 1959-1978. The second guestbook is from the Art and Ceramic Display and Tea, held on May 27, 1972. The third guestbook is from the Art and Ceramic Display and Tea, held on May 29, 1976.

Notes:	CAIN No. 202581
Subject Access:	Julie Johnson Louise Card Effie Macdonald Mary Macdonald Marion McCormick Gladys Thompson Town of Minnedosa Minnedosa Business and Professional Women's Club Canadian Federation of Business and Professional Women's Clubs Manitoba Provincial Organization of Business and Professional Women's Clubs Flin Flon Business and Professional Women's Club Dauphin Business and Professional Women's Club Brandon Business and Professional Women's Club International Peace Gardens women's clubs women's issues status of women scrapbooks newspaper clippings
Storage Location:	2002 accessions
Storage Range:	2002 accessions
Related Material:	Brandon Business and Professional Women's Club (10-2002); Minnedosa Business and Professional Women's Club (11-2002); Neepawa Business and Professional Women's Club (12-2002); Trillium Business and Professional Women's Club (2-2006).



## Neepawa Business and Professional Women's Club fonds

<http://archives.brandonu.ca/en/permalink/descriptions4832>

Part Of: RG 5 Western Manitoba Manuscript Collection

Description Level: Collection  
Accession Number: 12-2002  
GMD: textual records  
Date Range: 1955-1959  
Physical Description: 2 cm

History /

Biographical:

It appears that the Neepawa Business and Profession of Women's Club was established in 1955. The president of the club in 1955, was Nora Day. The objectives of the club were to enhance the status of professional and business women and to promote contact between women in business and the professions. The club had seven committees, including: the United Nations, Newsletter, Emblem, Social, Programme, Publicity, and Membership Committees. The Neepawa Club attended provincial conferences of the Business and Professional Women's Clubs and observed Business Women's Week. The club also hosted conferences, as well as local luncheons and picnics.

Custodial History:

This fonds was accessioned by the McKee Archives in 2002. Previous custodial history is unknown.

Scope and Content:

Fonds consists of one scrapbook made by the club, which covers the years 1955-1959. The scrapbook includes newspaper clippings, programs, invitations, and lists of club officers from around the province. The scrapbook also includes the bylaws of the Neepawa Club. Many of the newspaper clippings relate to the status of women in Canada and around the world.

Notes: CAIN No. 202586

Subject Access: Effie Macdonald  
Mary Macdonald  
Louise Card  
Nora Day  
Neepawa Business and Professional Women's Club  
Manitoba Business and Professional Women's Clubs  
Brandon Business and Professional Women's Club  
Flin Flon Business and Professional Women's Club  
Portage Business and Professional Women's Club  
Selkirk Business and Professional Women's Club  
St. James Business and Professional Women's Club  
Winnipeg Business and Professional Women's Club  
International Peace Gardens  
women's clubs  
status of women  
scrapbooks  
newspaper clippings

Storage Location: 2002 accessions

Storage Range: 2002 accessions

Related Material: Brandon Business and Professional Women's Club (10-2002);  
Minnedosa Business and Professional Women's Club (11-2002);  
Neepawa Business and Professional Women's Club (12-2002); Trillium  
Business and Professional Women's Club (2-2006).





## Residential garden

<http://archives.brandonu.ca/en/permalink/descriptions13735>

Part Of:	Fred McGuinness collection
Description Level:	Item
Series Number:	McG 9
Item Number:	20-2009.45
Accession Number:	20-2009
GMD:	graphic
Date Range:	ca. 1906
Physical Description:	6.5" x 4.25" (b/w)
Material Details:	on matting
Physical Condition:	Photographs have been glued to a backing board that has warped over time

### History /

#### Biographical:

John Dickson (b. 17 Mar 1854, Scotland; d. 15 April 1926, Brandon) was considered one of Brandon's pioneer dentists. Dickson immigrated to Canada in 1857, where he lived in Hamilton, Ontario, for a number of years. Dickson then came to Manitoba and operated a grocery in Chater before he studied dentistry, graduating from the University of Minnesota in 1886. Dickson settled in Brandon where he married Anna Louise Harrison on 28 December 1891.

The couple had four children: Mrs. Irving Cross [Mary Louise, b. 20 Dec 1892, Brandon; d. 22 Oct 1981, Saratoga, NY]; Dr. John Harrison Dickson [b. 26 Aug 1894, Brandon; d. 17 June 1956, Killarney]; Dr. Stanley Rodgers Dickson [b. 18 Feb 1896, Brandon; d. 25 July 1963, Brandon]; and Mrs. Emile Baldeschweiler [Isobel Marion Coates, b. 13 Nov 1900, Brandon; d. ?] of New York.

Sources: "Pioneer Dentist of Brandon in Dr. John Dickson," Brandon Daily Sun 16 Apr 1926 and Manitoba Vital Statistics database.

#### Scope and Content:

Photograph is a family in a garden plot in a residential area. Four children, two women, and a man are standing amongst sweet peas. Out buildings of other properties can be seen. Possibly standing from left to right are members of the Dickson family: Mary, Isobel, John Harrison, Annie Louise (wife), Stanley Rodgers, Mrs. Harrison (mother-in-law), and John (husband).

Notes:	Writing on the front of the photograph matting reads: 289. Page appears to be from a photo album.
Name Access:	John Dickson
Subject Access:	gardening gardens children families residences
Storage Location:	RG 5 photograph storage drawer 2 (hanging photos)

### Images

