

S. J. McKee Archives



Graham site 2006 - field journals

<http://archives.brandonu.ca/en/permalink/descriptions11924>

Part Of: RG 7 Beverley Nicholson fonds
Description Level: sub sub sub series
Series Number: 1.4.3.2
Accession Number: 1-2010
GMD: multiple media
Date Range: 2006
Material Details: Field journals have been scanned in multi-page PDF files.

History /

Biographical:

In 2006 a small Brandon University Archaeology Field School was conducted at the Graham site. Four excavations (XU 7, 8 15 & 16) were completed with Denise Ens Instructor and Jessica MacKenzie Teaching Assistant.

Field journals from 2006 contain notes concerning the Graham and Crepeelee sites.

Scope and Content:

Record of daily observations at the site including: excavation methods, items recovered, features, local environment and weather.

Name Access: Graham site 2006 - field journals

Subject Access: Archaeology
Crepeelee locale
Graham site DiMe-30
Graham site 2006



Graham site 2008 - summary information

<http://archives.brandonu.ca/en/permalink/descriptions11951>

Part Of: RG 7 Beverley Nicholson fonds
Description Level: sub sub sub series
Series Number: 1.4.4.1
Accession Number: 1-2010
GMD: multiple media
Date Range: 2008
Material Details: Field journals have been scanned in multi-page PDF files. Artifact catalogues are PDF files in spreadsheet format. Photographs are in jpeg format.

History /

Biographical:

In 2008 Brandon University Archaeology returned to the Crepeelee locale to conduct further testing at the Graham and Crepeelee sites. Four units (XU 47-49 & 53) were excavated at Graham 2008 in order to collect samples and add further data to previous excavations. The usual excavation methology was employed.

The small crew was directed by Bev Nicholson with Crew of Bill Foy, Andrew Lints & Kim Harrison

Recoveries included faunal (mostly bison), lithics and ceramics.

Scope and Content:

Sub-sub-sub series contains: Summary information of field methology, number and co-ordinates of excavations, personnel and their staff position.

- Name Access:
- Graham site 2008 - summary information
- Subject Access:
- Archaeology
- Crepeelee locale
- Graham site DiMe-30
- Graham site 2008

Documents

ABCH 1.1 Crepeelee Locale

1.4 Graham Site 2008 - 207

1.4.4 Graham 2008


1.4.4.1 Summary Information


Director: Bev Nicholson with Crew of Bill Foy, Andrew Lints & Kim Harrison

Excavation Unit	Coordinates	Excavator
XU 47	472524N	Bill Foy
XU 48	472524N	Andrew Lints & Bev Nicholson
XU 49	472524N	Andrew Lints & Bev Nicholson
XU 53	494024W	Bill Foy

Four units were excavated at Graham 2008 in order to collect samples and add further data to previous excavations. The usual excavation methology was employed.

1.4.4.1_Graham08_Summary.pdf

 Read PDF

 Download PDF



Lovstrom Block E 1988 - site co-ordinates

<http://archives.brandonu.ca/en/permalink/descriptions12591>

Part Of: RG 7 Beverley Nicholson fonds

Description Level: sub sub sub series

Series Number: 3.6.2.1

Accession Number: 1-2010

GMD: multiple media

Date Range: 1988

Material Details: Field journals have been scanned in multi-page PDF files. Artifact catalogues are PDF files in spreadsheet format. Photographs are in jpeg format.

History /

Biographical:

Large scale excavations of four block sites took place in 1988 under the direction of Bev Nicholson with Ian Kuijt as crew chief. Block E consisted of 14 additional excavation units.

Scope and Content:

Sub-sub-sub series contains: Summary information of field methodology, number and co-ordinates of excavations, personnel and their staff position.

Name Access: Lovstrom Block E 1988 - site co-ordinates

Subject Access: Archaeology
Lovstrom locale
Lovstrom Block E

Documents

ABC W & L Lovstrom Locale 1988

ABC Lovstrom Block E

ABC 3 Summary Information

Large scale excavations of four block sites took place in 1988 under the direction of Bev Nicholson with Ian Kuijt as crew chief. Block E consisted of 14 additional excavation units. The total dataset was established on 05/05/10, a subsequent dataset with the coordinates of 05/05/2010 was used to further complete the dataset.

Excavation	Original Crew	Category	Crew
101 101	20100101	20100101	Philip M
101 102	20100102	20100102	James Lovstrom/Alfreda Burton
101 103	20100103	20100103	Elton Lovstrom
101 104	20100104	20100104	Elton Lovstrom
101 105	20100105	20100105	Sharon C. Gorman
101 106	20100106	20100106	Sam Lovstrom/Donna
101 107	20100107	20100107	Sam Lovstrom/Donna
101 108	20100108	20100108	Sam Lovstrom/Donna
101 109	20100109	20100109	Sam Lovstrom/Donna
101 110	20100110	20100110	Sam Lovstrom/Donna
101 111	20100111	20100111	Sam Lovstrom/Donna
101 112	20100112	20100112	Sam Lovstrom/Donna
101 113	20100113	20100113	Sam Lovstrom/Donna
101 114	20100114	20100114	Sam Lovstrom/Donna
101 115	20100115	20100115	Sam Lovstrom/Donna
101 116	20100116	20100116	Sam Lovstrom/Donna
101 117	20100117	20100117	Sam Lovstrom/Donna
101 118	20100118	20100118	Sam Lovstrom/Donna
101 119	20100119	20100119	Sam Lovstrom/Donna
101 120	20100120	20100120	Sam Lovstrom/Donna
101 121	20100121	20100121	Sam Lovstrom/Donna
101 122	20100122	20100122	Sam Lovstrom/Donna
101 123	20100123	20100123	Sam Lovstrom/Donna
101 124	20100124	20100124	Sam Lovstrom/Donna
101 125	20100125	20100125	Sam Lovstrom/Donna
101 126	20100126	20100126	Sam Lovstrom/Donna
101 127	20100127	20100127	Sam Lovstrom/Donna
101 128	20100128	20100128	Sam Lovstrom/Donna
101 129	20100129	20100129	Sam Lovstrom/Donna
101 130	20100130	20100130	Sam Lovstrom/Donna
101 131	20100131	20100131	Sam Lovstrom/Donna
101 132	20100132	20100132	Sam Lovstrom/Donna
101 133	20100133	20100133	Sam Lovstrom/Donna
101 134	20100134	20100134	Sam Lovstrom/Donna
101 135	20100135	20100135	Sam Lovstrom/Donna
101 136	20100136	20100136	Sam Lovstrom/Donna
101 137	20100137	20100137	Sam Lovstrom/Donna
101 138	20100138	20100138	Sam Lovstrom/Donna
101 139	20100139	20100139	Sam Lovstrom/Donna
101 140	20100140	20100140	Sam Lovstrom/Donna
101 141	20100141	20100141	Sam Lovstrom/Donna
101 142	20100142	20100142	Sam Lovstrom/Donna
101 143	20100143	20100143	Sam Lovstrom/Donna
101 144	20100144	20100144	Sam Lovstrom/Donna
101 145	20100145	20100145	Sam Lovstrom/Donna
101 146	20100146	20100146	Sam Lovstrom/Donna
101 147	20100147	20100147	Sam Lovstrom/Donna
101 148	20100148	20100148	Sam Lovstrom/Donna
101 149	20100149	20100149	Sam Lovstrom/Donna
101 150	20100150	20100150	Sam Lovstrom/Donna
101 151	20100151	20100151	Sam Lovstrom/Donna
101 152	20100152	20100152	Sam Lovstrom/Donna
101 153	20100153	20100153	Sam Lovstrom/Donna
101 154	20100154	20100154	Sam Lovstrom/Donna
101 155	20100155	20100155	Sam Lovstrom/Donna
101 156	20100156	20100156	Sam Lovstrom/Donna
101 157	20100157	20100157	Sam Lovstrom/Donna
101 158	20100158	20100158	Sam Lovstrom/Donna
101 159	20100159	20100159	Sam Lovstrom/Donna
101 160	20100160	20100160	Sam Lovstrom/Donna
101 161	20100161	20100161	Sam Lovstrom/Donna
101 162	20100162	20100162	Sam Lovstrom/Donna
101 163	20100163	20100163	Sam Lovstrom/Donna
101 164	20100164	20100164	Sam Lovstrom/Donna
101 165	20100165	20100165	Sam Lovstrom/Donna
101 166	20100166	20100166	Sam Lovstrom/Donna
101 167	20100167	20100167	Sam Lovstrom/Donna
101 168	20100168	20100168	Sam Lovstrom/Donna
101 169	20100169	20100169	Sam Lovstrom/Donna
101 170	20100170	20100170	Sam Lovstrom/Donna
101 171	20100171	20100171	Sam Lovstrom/Donna
101 172	20100172	20100172	Sam Lovstrom/Donna
101 173	20100173	20100173	Sam Lovstrom/Donna
101 174	20100174	20100174	Sam Lovstrom/Donna
101 175	20100175	20100175	Sam Lovstrom/Donna
101 176	20100176	20100176	Sam Lovstrom/Donna
101 177	20100177	20100177	Sam Lovstrom/Donna
101 178	20100178	20100178	Sam Lovstrom/Donna
101 179	20100179	20100179	Sam Lovstrom/Donna
101 180	20100180	20100180	Sam Lovstrom/Donna
101 181	20100181	20100181	Sam Lovstrom/Donna
101 182	20100182	20100182	Sam Lovstrom/Donna
101 183	20100183	20100183	Sam Lovstrom/Donna
101 184	20100184	20100184	Sam Lovstrom/Donna
101 185	20100185	20100185	Sam Lovstrom/Donna
101 186	20100186	20100186	Sam Lovstrom/Donna
101 187	20100187	20100187	Sam Lovstrom/Donna
101 188	20100188	20100188	Sam Lovstrom/Donna
101 189	20100189	20100189	Sam Lovstrom/Donna
101 190	20100190	20100190	Sam Lovstrom/Donna
101 191	20100191	20100191	Sam Lovstrom/Donna
101 192	20100192	20100192	Sam Lovstrom/Donna
101 193	20100193	20100193	Sam Lovstrom/Donna
101 194	20100194	20100194	Sam Lovstrom/Donna
101 195	20100195	20100195	Sam Lovstrom/Donna
101 196	20100196	20100196	Sam Lovstrom/Donna
101 197	20100197	20100197	Sam Lovstrom/Donna
101 198	20100198	20100198	Sam Lovstrom/Donna
101 199	20100199	20100199	Sam Lovstrom/Donna
101 200	20100200	20100200	Sam Lovstrom/Donna
101 201	20100201	20100201	Sam Lovstrom/Donna
101 202	20100202	20100202	Sam Lovstrom/Donna
101 203	20100203	20100203	Sam Lovstrom/Donna
101 204	20100204	20100204	Sam Lovstrom/Donna
101 205	20100205	20100205	Sam Lovstrom/Donna
101 206	20100206	20100206	Sam Lovstrom/Donna
101 207	20100207	20100207	Sam Lovstrom/Donna
101 208	20100208	20100208	Sam Lovstrom/Donna
101 209	20100209	20100209	Sam Lovstrom/Donna
101 210	20100210	20100210	Sam Lovstrom/Donna
101 211	20100211	20100211	Sam Lovstrom/Donna
101 212	20100212	20100212	Sam Lovstrom/Donna
101 213	20100213	20100213	Sam Lovstrom/Donna
101 214	20100214	20100214	Sam Lovstrom/Donna
101 215	20100215	20100215	Sam Lovstrom/Donna
101 216	20100216	20100216	Sam Lovstrom/Donna
101 217	20100217	20100217	Sam Lovstrom/Donna
101 218	20100218	20100218	Sam Lovstrom/Donna
101 219	20100219	20100219	Sam Lovstrom/Donna
101 220	20100220	20100220	Sam Lovstrom/Donna
101 221	20100221	20100221	Sam Lovstrom/Donna
101 222	20100222	20100222	Sam Lovstrom/Donna
101 223	20100223	20100223	Sam Lovstrom/Donna
101 224	20100224	20100224	Sam Lovstrom/Donna
101 225	20100225	20100225	Sam Lovstrom/Donna
101 226	20100226	20100226	Sam Lovstrom/Donna
101 227	20100227	20100227	Sam Lovstrom/Donna
101 228	20100228	20100228	Sam Lovstrom/Donna
101 229	20100229	20100229	Sam Lovstrom/Donna
101 230	20100230	20100230	Sam Lovstrom/Donna
101 231	20100231	20100231	Sam Lovstrom/Donna
101 232	20100232	20100232	Sam Lovstrom/Donna
101 233	20100233	20100233	Sam Lovstrom/Donna
101 234	20100234	20100234	Sam Lovstrom/Donna
101 235	20100235	20100235	Sam Lovstrom/Donna
101 236	20100236	20100236	Sam Lovstrom/Donna
101 237	20100237	20100237	Sam Lovstrom/Donna
101 238	20100238	20100238	Sam Lovstrom/Donna
101 239	20100239	20100239	Sam Lovstrom/Donna
101 240	20100240	20100240	Sam Lovstrom/Donna
101 241	20100241	20100241	Sam Lovstrom/Donna
101 242	20100242	20100242	Sam Lovstrom/Donna
101 243	20100243	20100243	Sam Lovstrom/Donna
101 244	20100244	20100244	Sam Lovstrom/Donna
101 245	20100245	20100245	Sam Lovstrom/Donna
101 246	20100246	20100246	Sam Lovstrom/Donna
101 247	20100247	20100247	Sam Lovstrom/Donna
101 248	20100248	20100248	Sam Lovstrom/Donna
101 249	20100249	20100249	Sam Lovstrom/Donna
101 250	20100250	20100250	Sam Lovstrom/Donna
101 251	20100251	20100251	Sam Lovstrom/Donna
101 252	20100252	20100252	Sam Lovstrom/Donna
101 253	20100253	20100253	Sam Lovstrom/Donna
101 254	20100254	20100254	Sam Lovstrom/Donna
101 255	20100255	20100255	Sam Lovstrom/Donna
101 256	20100256	20100256	Sam Lovstrom/Donna
101 257	20100257	20100257	Sam Lovstrom/Donna
101 258	20100258	20100258	Sam Lovstrom/Donna
101 259	20100259	20100259	Sam Lovstrom/Donna
101 260	20100260	20100260	Sam Lovstrom/Donna
101 261	20100261	20100261	Sam Lovstrom/Donna
101 262	20100262	20100262	Sam Lovstrom/Donna
101 263	20100263	20100263	Sam Lovstrom/Donna
101 264	20100264	20100264	Sam Lovstrom/Donna
101 265	20100265	20100265	Sam Lovstrom/Donna
101 266	20100266	20100266	Sam Lovstrom/Donna
101 267	20100267	20100267	Sam Lovstrom/Donna
101 268	20100268	20100268	Sam Lovstrom/Donna
101 269	20100269	20100269	Sam Lovstrom/Donna
101 270	20100270	20100270	Sam Lovstrom/Donna
101 271	20100271	20100271	Sam Lovstrom/Donna
101 272	20100272	20100272	Sam Lovstrom/Donna
101 273	20100273	20100273	Sam Lovstrom/Donna
101 274	20100274	20100274	Sam Lovstrom/Donna
101 275	20100275	20100275	Sam Lovstrom/Donna
101 276	20100276	20100276	Sam Lovstrom/Donna
101 277	20100277	20100277	Sam Lovstrom/Donna
101 278	20100278	20100278	Sam Lovstrom/Donna
101 279	20100279	20100279	Sam Lovstrom/Donna
101 280	20100280	20100280	Sam Lovstrom/Donna
101 281	20100281	20100281	Sam Lovstrom/Donna
101 282	20100282	20100282	Sam Lovstrom/Donna
101 283	20100283	20100283	Sam Lovstrom/Donna
101 284	20100284	20100284	Sam Lovstrom/Donna
101 285	20100285	20100285	Sam Lovstrom/Donna
101 286	20100286	20100286	Sam Lovstrom/Donna
101 287	20100287	20100287	Sam Lovstrom/Donna
101 288	20100288	20100288	Sam Lovstrom/Donna
101 289	20100289	20100289	Sam Lovstrom/Donna
101 290	20100290	20100290	Sam Lovstrom/Donna
101 291	20100291	20100291	Sam Lovstrom/Donna
101 292	20100292	20100292	Sam Lovstrom/Donna
101 293	20100293	20100293	Sam Lovstrom/Donna
101 294	20100294	20100294	Sam Lovstrom/Donna
101 295	20100295	20100295	Sam Lovstrom/Donna
101 296	20100296	20100296	Sam Lovstrom/Donna
101 297	20100297	20100297	Sam Lovstrom/Donna
101 298	20100298	20100298	Sam Lovstrom/Donna
101 299	20100299	20100299	Sam Lovstrom/Donna
101 300	20100300	20100300	Sam Lovstrom/Donna
101 301	20100301	20100301	Sam Lovstrom/Donna
101 302	20100302	20100302	Sam Lovstrom/Donna
101 303	20100303	20100303	Sam Lovstrom/Donna
101 304	20100304	20100304	Sam Lovstrom/Donna
101 305	20100305	20100305	Sam Lovstrom/Donna
101 306	20100306	20100306	Sam Lovstrom/Donna
101 307	20100307	20100307	Sam Lovstrom/Donna
101 308	20100308	20100308	Sam Lovstrom/Donna
101 309	20100309	20100309	Sam Lovstrom/Donna
101 310	20100310	20100310	Sam Lovstrom/Donna
101 311	20100311	20100311	Sam Lovstrom/Donna
101 312	20100312	20100312	Sam Lovstrom/Donna
101 313	20100313	20100313	Sam Lovstrom/Donna
101 314	20100314	20100314	Sam Lovstrom/Donna
101 315	20100315	20100315	Sam Lovstrom/Donna
101 316	20100316	20100316	Sam Lovstrom/Donna
101 317	20100317	20100	



Lovstrom Block F - site co-ordinates

<http://archives.brandonu.ca/en/permalink/descriptions12618>

Part Of: RG 7 Beverley Nicholson fonds

Description Level: sub sub sub series

Series Number: 3.7.1.1

Accession Number: 1-2010

GMD: multiple media

Date Range: 1988

Material Details: Field journals have been scanned in multi-page PDF files. Artifact catalogues are PDF files in spreadsheet format. Photographs are in jpeg format.

History /

Biographical:

Large scale excavations of four block sites took place in 1988 under the direction of Bev Nicholson with Ian Kuijt as crew chief. Block F consisted of 4 excavation units.

Scope and Content:

Sub-sub-sub series contains: Summary information of field methodology, number and co-ordinates of excavations, personnel and their staff position.

Name Access: Lovstrom Block F - site co-ordinates

Subject Access: Archaeology
Lovstrom locale
Lovstrom Block F

Documents

ABC W & Lovstrom Locals DP-4

3.7.1 Lovstrom Block F

3.7.1.1 Summary Information

Large scale excavations of four block sites took place in 1988 under the direction of Bev Nicholson with Ian Kuijt as crew chief.


Block F consisted of four excavation units. The serial dates were established as follows, subsequent dates with the exception of 1988/1989 were used in further complete excavations.

Excavation	Original Date	Catalogue Date	Name
3.7.1.1.1	1988/1989	1988/1989	Philip St.
3.7.1.1.2	1988/1989	1988/1989	Thompson West/Person
3.7.1.1.3	1988/1989	1988/1989	San Diego/Philip St.
3.7.1.1.4	1988/1989	1988/1989	Philip St.

3.7.1.1_Sum.pdf

 Read PDF

 Download PDF



Lovstrom Block G 1988 - site co-ordinates

<http://archives.brandonu.ca/en/permalink/descriptions12629>

Part Of: RG 7 Beverley Nicholson fonds
Description Level: sub sub sub series
Series Number: 3.8.1.1
Accession Number: 1-2010
GMD: multiple media
Date Range: 1988
Material Details: Field journals have been scanned in multi-page PDF files. Artifact catalogues are PDF files in spreadsheet format. Photographs are in jpeg format.

History /

Biographical:

Large scale excavations of four block sites took place in 1988 under the direction of Bev Nicholson with Ian Kuijt as crew chief. Block G consisted of 4 excavation units.

Scope and Content:

Sub-sub-sub series contains: Summary information of field methodology, number and co-ordinates of excavations, personnel and their staff position.

Name Access: Lovstrom Block
G 1988 - site co-ordinates

Subject Access: Archaeology
Lovstrom locale
Lovstrom Block G

Documents





Lovstrom Block H 1988 - site co-ordinates

<http://archives.brandonu.ca/en/permalink/descriptions12640>

Part Of: RG 7 Beverley Nicholson fonds

Description Level: sub sub sub series

Series Number: 3.9.1.1

Accession Number: 1-2010

GMD: multiple media

Date Range: 1988

Material Details: Field journals have been scanned in multi-page PDF files. Artifact catalogues are PDF files in spreadsheet format. Photographs are in jpeg format.

History /

Biographical:

Large scale excavations of four block sites took place in 1988 under the direction of Bev Nicholson with Ian Kuijt as crew chief. Block H consisted of eight excavation units.

Scope and Content:

Sub-sub-sub series contains: Summary information of field methodology, number and co-ordinates of excavations, personnel and their staff position.

Name Access: Lovstrom Block H 1988 - site co-ordinates

Subject Access: Archaeology
Lovstrom locale
Lovstrom Block H


Documents


ABC W & L Lovstrom Locals H2-4
3.9.1.1 Lovstrom Block H
3.9.1.1 Summary Information

Large scale excavations of four block sites took place in 1988 under the direction of Bev Nicholson with Ian Kuijt as crew chief. Block H consisted of eight excavation units. The serial dates were established as 2010, a catalogue of site co-ordinates in 2010/2011 was used to further complete catalogues.

Excavation	Original Date	Catalogue Code	Crew
101 176	2010/2011	2010/2011	Ian Kuijt
101 177	2010/2011	2010/2011	Ian Kuijt
101 178	2010/2011	2010/2011	Philip W.
101 180	2010/2011	2010/2011	Ian Kuijt
101 181	2010/2011	2010/2011	Ian Kuijt
101 182	2010/2011	2010/2011	Ian Kuijt
101 183	2010/2011	2010/2011	Harriet Nicholson
101 184	2010/2011	2010/2011	Harriet Nicholson
101 185	2010/2011	2010/2011	Harriet Nicholson

3.9.1.1_Sum.pdf

 Read PDF

 Download PDF



Lovstrom Block E 1991 - site co-ordinates

<http://archives.brandonu.ca/en/permalink/descriptions12656>

Part Of: RG 7 Beverley Nicholson fonds

Description Level: sub sub sub series

Series Number: 3.6.3.1

Accession Number: 1-2010

GMD: multiple media

Date Range: 1991

Material Details: Field journals have been scanned in multi-page PDF files. Artifact catalogues are PDF files in spreadsheet format. Photographs are in jpeg format.

History /

Biographical:

Large scale excavations of two block sites took place in 1988 under the direction of Bev Nicholson with Brett Waddell as crew chief and Theresa Hill as assistant. Block E consisted of 10 additional excavation units.

Scope and Content:

Sub-sub-sub series contains: Summary information of field methodology, number and co-ordinates of excavations, personnel and their staff position.

Name Access: Lovstrom Block E 1991 - site co-ordinates

Subject Access: Archaeology
Lovstrom locale
Lovstrom Block E

Documents

Lovstrom Block E 1991 - site co-ordinates

Lovstrom Block E

Lovstrom Block E 1991

Summary Information:

During the 1988 Brandon University Archaeological Field School further excavations were put in Lovstrom Block E and H at the Lovstrom locale. Excavations were under the direction of Bev Nicholson with Brett Waddell as crew chief and Theresa Hill as assistant.

This excavation was put in Block E. The initial datum was established as 500000W, a subsequent datum with the co-ordinates of 500000W was used to facilitate computer cataloguing.

Excavation	Original Context	Catalogue Context	Crew
101-108	20100000	20100000	Beverly Hill
101-109	20100000	20100000	Beverly Hill
101-110	20100000	20100000	Beverly Hill
101-111	20100000	20100000	Beverly Hill
101-112	20100000	20100000	Beverly Hill
101-113	20100000	20100000	Beverly Hill
101-114	20100000	20100000	Beverly Hill
101-115	20100000	20100000	Beverly Hill
101-116	20100000	20100000	Beverly Hill
101-117	20100000	20100000	Beverly Hill
101-118	20100000	20100000	Beverly Hill

3.6.3.1_Summary.pdf

Read PDF

Download PDF



Graham site 2008 - field journals

<http://archives.brandonu.ca/en/permalink/descriptions11959>

Part Of: RG 7 Beverley Nicholson fonds
Description Level: sub sub sub series
Series Number: 1.4.4.2
Accession Number: 1-2010
GMD: multiple media
Date Range: 2008
Material Details: Field journals have been scanned in multi-page PDF files.

History /

Biographical:

In 2008 Brandon University Archaeology returned to the Crepeele locale to conduct further testing at the Graham and Crepeele sites. Four units (XU 47-49 & 53) were excavated at Graham 2008 in order to collect samples and add further data to previous excavations. The usual excavation methodology was employed.

The small crew was directed by Bev Nicholson with Crew of Bill Foy, Andrew Lints & Kim Harrison

Recoveries included faunal (mostly bison), lithics and ceramics.

Scope and Content:

Record of daily observations at the site including: excavation methods, items recovered, features, local environment and weather.

Name Access: Graham site 2008 - field journals
Subject Access: Archaeology
Crepeele locale
Graham site DiMe-30
Graham site 2008



Crepeele site 2008 - Andrew Lints field journal

<http://archives.brandonu.ca/en/permalink/descriptions11963>

Part Of: RG 7 Beverley Nicholson fonds
Description Level: sub sub sub series
Series Number: 1.2.5.2
File Number: 2
Accession Number: 1-2010
GMD: multiple media
Date Range: 2008
Physical Description: 13 pages
Material Details: Field journals have been scanned in multi-page PDF files.

Biographical:

The Crepeele site was identified from the results of the Casselman survey and excavated in 2003, 2004, 2005 and 2007.

In 2008 a small crew under the direction of Bev Nicholson returned to the site to gather further samples and verify profiles. Three units (XU 50, 51 and 52) were excavated. As well the Graham site 2008 was also excavated.

The field journals contain information about both the Crepeele and Graham sites 2008.


Scope and Content:

Record of daily observations at the site including: excavation methods, items recovered, features, local environment and weather.

Name Access: Crepeele site 2008 - Andrew Lints field journal

Subject Access: Archaeology
Crepeele locale
Crepeele site DiMe-29
Crepeele site 2008

Documents



Crepeele site 2003 - summary information

<http://archives.brandonu.ca/en/permalink/descriptions11965>

Part Of: RG 7 Beverley Nicholson fonds

Description Level: sub sub sub series

Series Number: 1.2.1.1

Accession Number: 1-2010

GMD: multiple media

Date Range: 2003

Material Details: Field journals have been scanned in multi-page PDF files. Artifact catalogues are PDF files in spreadsheet format. Photographs are in jpeg format.

History /
Biographical:

The Crepeele site was identified from the results of the Casselman survey. The site is located within the Crepeele locale approximately 400 meters to the west of the Sarah site. The units were excavated by Crew Chief James Graham and the crew from the survey.

The Crepeele site was excavated in 2003 as Crepeele 3 with the units numbered as units 10, 11, 12 & 13. These numbers have been changed on the catalogue to XU 110 – 113, due to duplication in 2005. Corresponding documents have been changed but there may be some reference to the initial numbers in the field journals.

The artifacts recovered from these four excavations are faunal (animal bone), mainly bison, lithic materials (stone tools and flakes) and some ceramic (pottery). The artifact catalogue has over 600 records.

Scope and Content:

Sub-sub-sub series contains: Summary information of field methodology, number and co-ordinates of excavations, personnel and their staff position; Field journals are daily records of recoveries, features and activities at the site; Site records include excavation level and unit summaries, feature sheets, profiles; sample records and maps; Artifact catalogues are lists and identifications of all artifacts recovered; Photographs are of excavation units, features, the landscape and personnel.

Name Access: Crepeele site 2003 - summary information

Subject Access: Archaeology
Crepeele locale
Crepeele site DiMe-29
Crepeele site 2003
Crepeele site 2003 - summary information

Documents

ARCH 1.1 Crepeele Locals

1.2.1 Crepeele Site 2003 - 20

1.2.1.1 Crepeele 2003

1.2.1.1.1 Summary Information

The Crepeele site is located within the Crepeele locale and approximately 400 meters to the west of the Sarah site. Crepeele site was excavated in 2003 as Crepeele 3. The above plot of 100m by 100m and the site survey was done and for the excavation. A locale sheet of 100m by 100m was established for the site and given the coordinates of 480000N, 110000E.

Crepeele site 2003

The site was originally recorded as Units 10, 11, 12 & 13. These numbers have been changed on the catalogue to XU 110 – 113, due to duplication in 2005.

Crew Chief James Graham

Excavation Unit	Original Crew	Catalogue Crew	Excavator
XU 110	480000N	500000N	David Scamman
XU 111	480000N	500000N	Emily Aswell
XU 112	480000N	500000N	Chris Brown
XU 113	500000N	500000N	James Cunningham

1.2.1.1_
C03_summary.pdf

Read PDF

Download PDF



Crepeelee site 2003 - site records

<http://archives.brandonu.ca/en/permalink/descriptions11715>

Part Of: RG 7 Beverley Nicholson fonds

Description Level: sub sub sub series

Series Number: 1.2.1.3

Accession Number: 1-2010

GMD: multiple media

Date Range: 2003

Material Details: Site records have been scanned in multi-page PDF files.

History /

Biographical:

The Crepeelee site was excavated in 2003 as Crepeelee 3. Standard archaeological methods were used to excavate the units. Site records of excavation units XU 110 – 113 are in separate pdf files.

Scope and Content:

Site records of excavation units may include: level summaries, floor plans, feature sheets, wall profiles, unit summaries and any other additional information relating to the unit.

Name Access: Crepeelee site 2003 - site records

Subject Access: Archaeology
Crepeelee locale
Crepeelee site DiMe-29
Crepeelee site 2003



Sarah site 2003 - summary information

<http://archives.brandonu.ca/en/permalink/descriptions11720>

Part Of: RG 7 Beverley Nicholson fonds

Description Level: sub sub sub series

Series Number: 1.3.1.1

Accession Number: 1-2010

GMD: multiple media

Date Range: 2003

Material Details: Field journals have been scanned in multi-page PDF files. Artifact catalogues are PDF files in spreadsheet format. Photographs are in jpeg format.

History /

Biographical:

The Sarah site was initially chosen for excavation based on the results of the Casselman survey. The survey recovered significant amounts of faunal remains, some ceramics and lithics from the test pits. Excavations took place in 2003 at Crepeele West (Units 1-5) and Crepeele East (Units 6-9). The site was subsequently renamed the Sarah site DiMe-28.

Units 1 to 9 were excavated by supervisor James Graham and crew of Sarah Graham, Mike Evans, Todd Kristensen, Shayne Kolesar, Lisa Sonnenburg and Emily Ansell.

Scope and Content:

Sub-sub-sub series contains: Summary information of field methodology, number and co-ordinates of excavations, personnel and their staff position.

Name Access: Sarah site 2003 - summary information

Subject Access: Archaeology
Crepeele locale
Sarah site DiMe-28
Sarah site 2003

Documents

ARCH 1.1 Crepeele Locals

1.3 Sarah DiMe-28

1.3.1 Sarah 2003

1.3.1.1 Summary Information

Sarah Site DiMe-28

The Sarah site was originally Crepeele West (SW 1/4 - 2) and Crepeele East (NE 1/4) when recorded in 2003. The datum point of 5850450N was used for the survey and also used for the excavations. A local datum of 5850450N was then established for the site and given the co-ordinates of 5850450N.

Excavation Units: NE 1/4 - 2

Coordinates below are the archeology co-ordinates from the original and the revised datum point.

Excavation Unit	Original Coordinates	Calculated Coords	Excavator
NE 1	1102000	58502500	Lisa Sonnenburg
NE 2	1111000	58502500	Sarah Graham
NE 3	1112000	58502500	James Graham
NE 4	1112000	58502500	Todd Kristensen
NE 5	1112000	58502500	Shayne Kolesar
NE 6	1112000	58502500	Sarah Graham
NE 7	1112000	58502500	James Graham
NE 8	1112000	58502500	Lisa Sonnenburg
NE 9	1112000	58502500	Emily Ansell

1.3.1.1_

Sarah03_summary.pdf

Read PDF

Download PDF



Crepeele site 2004 - summary information

<http://archives.brandonu.ca/en/permalink/descriptions11726>

Part Of: RG 7 Beverley Nicholson fonds

Description Level: sub sub sub series

Series Number: 1.2.2.1

Accession Number: 1-2010

GMD: multiple media

Date Range: 2004

Material Details: Field journals have been scanned in multi-page PDF files. Artifact catalogues are PDF files in spreadsheet format. Photographs are in jpeg format.

History /

Biographical:

The Crepeele site was identified from the results of the Casselman survey and excavated in 2003. Further units 1 to 8 were excavated in 2004. Funding was through the SCAPE project, directed by Dr. Bev Nicholson. The site was excavated by Crew Chief Tomasin Playford and crew.

Scope and Content:

Sub-sub-sub series contains: Summary information of field methodology, number and co-ordinates of excavations, personnel and their staff position.

Name Access: Crepeele site 2004 - summary information

Subject Access: Archaeology
Crepeele locale
Crepeele site DiMe-29
Crepeele site 2004

Documents

ARCH 1.1 Crepeele Locale
1.2 Crepeele Site DiMe-29
1.2.2 Crepeele 2004
1.2.2.1 Summary Information

Crew Chief: Tomasin Playford with Crew of: Andrew Richards, Sarah Gordon, Sherry Lefebvre, Eric Cross

Excavation Unit	Catalogue Coordinates	Excavator
Unit 1	4550N 315W	Andrew Richards
Unit 2	4550N 315W	Andrew Richards
Unit 3	4550N 315W	Tomasin Playford
Unit 4	4550N 315W	Sherry Lefebvre
Unit 5	4550N 315W	Andrew Richards
Unit 6	4550N 315W	Eric Cross
Unit 7	4550N 315W	Tomasin Playford
Unit 8	4550N 315W	Sherry Lefebvre
Unit 9	4750N 315W	Tomasin Playford
Unit 10	4750N 315W	Sherry Lefebvre

After excavation the units 1 and 2 were consolidated together from the Crepeele site and were re-named the Gordon site (DiMe-29). The units 3, 4, 5, 6, 7, 8, 9, 10, 11 and 12 are in Archives 1.2.2.1 (DiMe-29).

1.2.2.1_C04_Summary.pdf

Read PDF

Download PDF



Crepeelee site 2005 - field journals

<http://archives.brandonu.ca/en/permalink/descriptions11727>

Part Of: RG 7 Beverley Nicholson fonds
Description Level: sub sub sub series
Series Number: 1.2.3.2
Accession Number: 1-2010
GMD: multiple media
Date Range: 2005
Material Details: Field journals have been scanned in multi-page PDF files.

History /

Biographical:

In 2005 the Brandon University Field School was held at both the Crepeelee and Graham sites in the Crepeelee locale.

At the Crepeelee site nine units were excavated (XU10-16 & 20, 21). Units 20 & 21 were referred to as Meadow in the notes but are considered part of the larger site based on recoveries.

Denise Ens instructed the school and James Graham was teaching assistant. Field journals were kept by both instructors.

Scope and Content:

Record of daily observations at the site including: excavation methods, items recovered, features, local environment and weather.

Name Access: Crepeelee site 2005 - field journals
Subject Access: Archaeology
Crepeelee locale
Crepeelee site DiMe-29
Crepeelee site 2005



Crepeele site 2004 - site records

<http://archives.brandonu.ca/en/permalink/descriptions11728>

Part Of: RG 7 Beverley Nicholson fonds
Description Level: sub sub sub series
Series Number: 1.2.2.3
Accession Number: 1-2010
GMD: multiple media
Date Range: 2004
Material Details: Site records have been scanned in multi-page PDF files.
History /
Biographical:

The Crepeele site was identified from the results of the Casselman survey and excavated in 2003. In 2004 the site was funded through the SCAPE project, directed by Bev Nicholson. The units were excavated by Crew Chief Tomasin Playford and crew.

Eight units were excavated in 2004, XU 1 to XU 8. Each unit has a separate pdf file.

Scope and Content:

Site records of excavation units may include: level summaries, floor plans, feature sheets, wall profiles, unit summaries and any other additional information relating to the unit.

Name Access: Crepeele site 2004 - site records
Subject Access: Archaeology
Crepeele locale
Crepeele site DiMe-29
Crepeele site 2004



Crepeele site 2005 - summary information

<http://archives.brandonu.ca/en/permalink/descriptions11749>

Part Of: RG 7 Beverley Nicholson fonds
Description Level: sub sub sub series
Series Number: 1.2.3.1
Accession Number: 1-2010
GMD: multiple media
Date Range: 2005
Material Details: Field journals have been scanned in multi-page PDF files. Artifact catalogues are PDF files in spreadsheet format. Photographs are in jpeg format.

History /

Biographical:

In 2005 the Brandon University Field School was held at both the Crepeele and Graham sites in the Crepeele locale. Denise Ens instructed the school and James Graham was teaching assistant.

Nine units were excavated (XU10-16 & 20, 21). Units 20 & 21 were referred to as Meadow in the notes but are considered part of the larger site based on recoveries

Faunal (animal bone), lithics, fire cracked rock, diagnostic lithics and ceramics were recovered from the site.

Scope and Content:

Sub-sub-sub series contains: Summary information of field methodology, number and co-ordinates of excavations, personnel and their staff position.

- Name Access:
- Crepeele site 2005 - summary information
- Subject Access:
- Archaeology
- Crepeele locale
- Crepeele site DiMe-29
- Crepeele site 2005

Documents

ABC 10.1.1 Crepeele Locale

1.2.1 Crepeele Site DiMe-29

1.2.2 Crepeele 2005

1.2.3.1 Summary Information

In 2005 the Brandon University Field School was held at both the Crepeele and Graham sites in the Crepeele locale.

At the Crepeele site nine units were excavated. Denise Ens instructed the school and James Graham was teaching assistant.

XU 10 - 16 and XU 20 & 21 (Meadow).

Excavation Unit	Latitude Co-ordinates	Excavator
XU 10	52°04'N	James Ens
XU 11	52°04'N	James Ens
XU 12	52°04'N	James Ens
XU 13	52°04'N	James Ens
XU 14	52°04'N	James Ens
XU 15	52°04'N	James Ens
XU 16	52°04'N	James Ens
XU 20	52°04'N	James Ens
XU 21	52°04'N	James Ens

XU 20 & 21 was referred to as Meadow in the notes but is considered part of the larger site based on recoveries.

1.2.3.1_C05_summary.pdf

Read PDF

Download PDF



Crepeelee site 2005 - site records

<http://archives.brandonu.ca/en/permalink/descriptions11752>

Part Of: RG 7 Beverley Nicholson fonds
Description Level: sub sub sub series
Series Number: 1.2.3.3
Accession Number: 1-2010
GMD: multiple media
Date Range: 2005
Material Details: Site records have been scanned in multi-page PDF files.

History /

Biographical:

In 2005 the Brandon University Field School was held at both the Crepeelee and Graham sites in the Crepeelee locale.

Denise Ens instructed the school and James Graham was teaching assistant.

At the Crepeelee site nine units were excavated (XU10-16 & 20, 21). Units 20 & 21 were referred to as Meadow in the notes but are considered part of the larger site based on recoveries

Scope and Content:

Site records of excavation units may include: level summaries, floor plans, feature sheets, wall profiles, unit summaries and any other additional information relating to the unit.

Name Access: Crepeelee site 2005 - site records
Subject Access: Archaeology
Crepeelee locale
Crepeelee site DiMe-29
Crepeelee site 2005



Lovstrom survey 1985 - site co-ordinates

<http://archives.brandonu.ca/en/permalink/descriptions12410>

Part Of: RG 7 Beverley Nicholson fonds

Description Level: sub sub sub series

Series Number: 3.1.1.1

Accession Number: 1-2010

GMD: multiple media

Date Range: 1985

Material Details: Field journals have been scanned in multi-page PDF files. Artifact catalogues are PDF files in spreadsheet format. Photographs are in jpeg format.

History /

Biographical:

In 1985 the Lovstrom locale was tested by Drs. Nicholson and Hamilton with 5 students. An extensive survey and nine excavations units were opened. This testing indicated the presence of artifacts manufactured by Blackduck and Duckbay peoples from the boreal forest and northern parkland areas. Other ceramics diagnostic of groups from the Saskatchewan Basin and the Middle Missouri area were also recovered in surface collection from the cultivated area of the locale.

Scope and Content:

Sub-sub-sub series contains: Summary information of field methodology, number and co-ordinates of excavations, personnel and their staff position.

Name Access: Lovstrom survey 1985 - site co-ordinates

Subject Access: Archaeology
Lovstrom locale
Lovstrom survey 1985

Documents

ABCH 3.1 Lovstrom Locale 1985-1

3.1.1 Lovstrom survey and testing 1985

3.1.1.1 Summary Information

In 1985 Drs. Nicholson and Scott Hamilton with a small crew of students set up survey lines within the locale. Surface finds were designated as catalogue numbers 1 and surface 2 with consecutive surface numbers. Five test units were excavated in the stratified zone of the locale.

Contributors were: Brenda Lonsdale, Alan Fries, Alan Fries, and Alan Fries, and Alan Fries.

The initial data was established as PDF with the base of 200 000 and 200 000. A subsequent data with the co-ordinates of 1000 000 was used to facilitate computer cataloging.

Excavation Unit	Original Name	Catalogue Name	Area
NU 1	200001W	200001W	Area 1
NU 2	200002W	200002W	Area 2
NU 3	200003W	200003W	Area 3
NU 4	200004W	200004W	Area 4
NU 5	200005W	200005W	Area 5
NU 6	200006W	200006W	Area 6
NU 7	200007W	200007W	Area 7
NU 8	200008W	200008W	Area 8
NU 9	200009W	200009W	Area 9

NU 1-9: Wolf profile Scott Hamilton

3.1.1.1_Summary.pdf

Read PDF

Download PDF



Lovstrom survey 1986 - site co-ordinates

<http://archives.brandonu.ca/en/permalink/descriptions12411>

Part Of: RG 7 Beverley Nicholson fonds
Description Level: sub sub sub series
Series Number: 3.1.2.1
Accession Number: 1-2010
GMD: multiple media
Date Range: 1986
Material Details: Field journals have been scanned in multi-page PDF files. Artifact catalogues are PDF files in spreadsheet format. Photographs are in jpeg format.

History /

Biographical:

Under Dr. Nicholson's direction and crew chief Brenda Kramarchuk with crew of Kate Peach and Blaine Frenette an additional sample of 15 units were excavated in 1986. This work confirmed the results of the first season, and resulted in an increased sample of faunal material, lithics, ceramics, and in the identification of distinctive ceramic clusters from different locations within the locale. These two seasons of testing satisfactorily demonstrated the presence of a large Prehistoric locale that warranted further exploration.

Scope and Content:

Sub-sub-sub series contains: Summary information of field methodology, number and co-ordinates of excavations, personnel and their staff position.

Name Access: Lovstrom survey 1986 - site co-ordinates

Subject Access: Archaeology
Lovstrom locale
Lovstrom survey 1986

Documents





Lovstrom Block A - site co-ordinates

<http://archives.brandonu.ca/en/permalink/descriptions12452>

Part Of: RG 7 Beverley Nicholson fonds

Description Level: sub sub sub series

Series Number: 3.2.1.1

Accession Number: 1-2010

GMD: multiple media

Date Range: 1987

Material Details: Field journals have been scanned in multi-page PDF files. Artifact catalogues are PDF files in spreadsheet format. Photographs are in jpeg format.

History /

Biographical:

Large scale excavations of five block sites took place in 1987 under the direction of Bev Nicholson with Jane Gibson as crew chief. Block A consisted of 12 excavation units.

Scope and Content:

Sub-sub-sub series contains: Summary information of field methodology, number and co-ordinates of excavations, personnel and their staff position.

Name Access: Lovstrom Block A - site co-ordinates

Subject Access: Archaeology
Lovstrom locale
Lovstrom Block A

Documents

ABO 70 A Lovstrom Locals 1987

3.2 Lovstrom Block A

3.2.1 Lovstrom Block A 1987

3.2.1.1 Summary Information:

Large scale excavations of five block sites took place in 1987 under the direction of Bev Nicholson with Jane Gibson as crew chief. Block A consisted of 12 excavation units.

The initial dataset was established as PMSI, a subsequent dataset with the co-ordinates of 5000000 was used to facilitate computer cataloging.

Excavation	Field Notes	Field Notes	Date
321-24	4100212W	4100212W	1987
321-25	4100212W	4100212W	1987
321-27	4100212W	4100212W	1987
321-28	4100212W	4100212W	1987
321-29	4100212W	4100212W	1987
321-30	4100212W	4100212W	1987
321-31	4100212W	4100212W	1987
321-32	4100212W	4100212W	1987
321-33	4100212W	4100212W	1987
321-34	4100212W	4100212W	1987
321-35	4100212W	4100212W	1987
321-36	4100212W	4100212W	1987
321-37	4100212W	4100212W	1987
321-38	4100212W	4100212W	1987
321-39	4100212W	4100212W	1987
321-40	4100212W	4100212W	1987

3.2.1.1_Sum.pdf

 Read PDF

 Download PDF