

S. J. McKee Archives



BUPC 1: Convocation, scholarships and awards

<http://archives.brandonu.ca/en/permalink/descriptions3>

Part Of: Brandon University Photograph Collection

Description Level: Series

Series Number: 1

GMD: graphic

Date Range: 1965-1999

Physical Description: Approximately 460 photographs and 5000 negatives

History /

Biographical:

Convocation for Brandon University was held in the Westman Centennial Auditorium from 1967 to 2007. Prior to 1967, convocation was held in the Gym.

Scope and Content:

Series consist of two sub-series, including: (1) Convocation, scholarships and awards; and (2) Morris Predinchuck fonds.

Subject Access: Convocation

Storage Range: Photograph storage drawers



BUPC 4: Sports and recreation

<http://archives.brandonu.ca/en/permalink/descriptions5>

Part Of: Brandon University Photograph Collection

Description Level: Series

Series Number: 4

GMD: graphic

Date Range: 1900-2000

Scope and Content:

Series consists of photographs depicting sports and recreational activities. Sports include: hockey, field hockey, basketball, volleyball, football, swimming, curling, gymnastics, tennis, soccer and track and field. There are photos of both men's and women's teams, action shots from various sporting events, as well as images from both the Brandon College and Brandon University eras.

Related Material: A number of athletics photos are stored in BUPC 9 oversize.



BUPC 2: Campus buildings

<http://archives.brandonu.ca/en/permalink/descriptions7>

Part Of: Brandon University Photograph Collection

Description Level: Series

Series Number: 2

GMD: graphic

Date Range: c.1909 - 2000; predominant 1960s - 1996

Physical Description: 604 photographs (b/w & colour)

Scope and Content:


Series consists of photographs of various buildings found on the Brandon College/University campus.

Subject Access: Buildings

Storage Range: Photograph storage drawers

Arrangement:

Series is divided into 13 sub-series, including: (1) Aerials; (2) Brandon College Building & Clark Hall; (3) Citizens' Science Centre & Knowles Douglas Building; (4) Richardson Centre & A.E. McKenzie Building; (5) Healthy Living Centre & Henry Champ Gymnasium; (6) Dining Hall & Residences; (7) Education Building; (8) Original Music Building & the Queen Elizabeth II Music Building; (9) J.R. Brodie Science Centre; (10) Dr. James and Mrs. Lucille Brown Health Studies Complex; (11) Jeff Umphrey Building & Glen P. Sutherland Art Gallery; (12) Physical Plant; (13) H-Huts.



Lawrence Stuckey slide collection

<http://archives.brandonu.ca/en/permalink/descriptions9512>

Part Of: RG 11 Lawrence Stuckey fonds
Description Level: Series
Series Number: 2
Accession Number: 1-2002
GMD: graphic
Date Range: 1954-1982
Physical Description: approximately 3838 colour slides

History /

Biographical:

For history/bio information see the collection level description of the Lawrence Stuckey collection.

Custodial History:

For custodial history see the collection level description of the Lawrence Stuckey collection.

Scope and Content:


Series consists of slides created from photographs taken by Lawrence Stuckey during his travels throughout Manitoba, other parts of Canada and the United States. Although Lawrence and his wife Mavis travelled for pleasure, their destinations were often chosen deliberately to enable Lawrence to explore and photograph specific landscapes, flora and fauna.

Name Access: Glendenning
Assiniboine River
Souris River
Sidney
Manitoba
Whiteshell
Carberry Hills
Baldhead Hills
Sprucewoods
Duck Mountains
Rossburn
Thompson
Kelsey Trail
E.T. Seton Park
Steeprock Bay
Steeprock River
Flin Flon
Rocky Lake
Lake Winnipegosis
Turtle Mountains
Riding Mountain National Park
Moon Lake
Lake Katherine
Clear Lake
Arrowhead Trail
B&B Trail
Ominik Trail
Gorge Creek

Scarborough
Ontario
Edwards Gardens
Royal Botanical Gardens
Prince Albert
Saskatoon
Lake Madge
Winnipeg
Saskatchewan
International Peace Gardens
South Dakota
Black Hills
North Dakota
Quebec
Kenora
Qu'Appelle Valley
Theodore Roosevelt National Monument
Toronto
Point Pelee
Port Dover
Windsor
Yellowstone National Park
Wyoming
Ottawa
Scotsbluff
Nebraska
Mt. Evans Road
Colorado
Berthoud Pass
Milner Pass
Dinosaur Park
Trail Ridge
Rollins Pass
Grand Teton
Beartooth Pass
Craters of the Moon
Idaho
Medicine Bow National Fort
Michigan
Wisconsin
Quebec City
Mont. Tremblant Park
Sugar Camp
Satine-Anne-de-Bellevue Canal
Montreal

Banff National Park
Larch Valley
Sentinel Pass
Lake Louise
Moraine Lake
Athabaska River
Plain of Six
Columbia Icefields
Bow River
Victoria Glacier
Yoho Pass
Yoho National Park
Wapta Falls
Hoodoo Park
Waterfall Valley
Highline Trail
Burgess Pass
Takakaw Falls
Kicking Horse
Skyline Trail
Waterton Lakes National Park
Emerald Lake
Yoho Valley
Twin Falls Creek
Trans Canada Highway

Subject Access:	geographic features
	manmade geographic features
	natural geographic features
	political geographic features
	natural phenomena
	natural waterways
	bridges
	canals
	mines
	roads
	trails
	monuments
	historical markers
	lakes
	mountains
	national parks
	parks
	hills
	valleys
	Rivers
	cities
	towns
	landscapes
	creeks
	gardens
	Plants
	trees
	badlands
	glaciers
	icefields
	hoodoos
	waterfalls
	beaches
	forests
Accruals:	Additional slides of flora and fauna taken by Stuckey during his travels are housed in the McKee Archives. Those slides are unprocessed at present.
Repro Restriction:	The McKee Archives is the copyright holder for the Stuckey materials.
Storage Location:	Lawrence Stuckey collection



Lawrence Stuckey slides

<http://archives.brandonu.ca/en/permalink/descriptions9523>

Part Of: RG 11 Lawrence Stuckey fonds

Creator:	Lawrence Stuckey
Description Level:	Box
Series Number:	2
File Number:	1
Accession Number:	1-2002
GMD:	graphic
Date Range:	1955-1980
Physical Description:	411 colour slides
History / Biographical:	For history/bio information see the collection level description of the Lawrence Stuckey collection.
Custodial History:	For custodial history see the collection level description of the Lawrence Stuckey collection.
Scope and Content:	Box contains the following slides:
	Glendenning (10): October 5, 1980
	Assiniboine River (37): July 14, 1963 to December 25, 1979
	Souris River (57): 1962 to August 16, 1977
	Manitoba Harvest Scenes and Manitoba Autumn Colours (129): March 4, 1962 to October 4, 1979
	Manitoba Sidney - Firdale (4): September 5, 1976 to September 19, 1976
	Manitoba Whiteshell (18): August 23, 1959 to June 23, 1974
	Small Rivers & Creeks (27): 1955 to April 17, 1977
	Manitoba Carberry Hills (Onah) (25): Fall 1976
	Manitoba Baldhead Hills (26) October 6, 1968 to August 21, 1979
	Manitoba Sprucewoods (48): August 23, 1964 to June 9, 1976
	Manitoba Winter (30): August 23, 1959 to June 25, 1974
Notes:	Slide descriptions are as follows: Location (Number of Slides): Date of slides. Information on each slide was provided by Stuckey.
Accruals:	Additional slides of flora and fauna taken by Stuckey during his travels are housed in the McKee Archives. Those slides are unprocessed at present.
Repro Restriction:	The McKee Archives is the copyright holder for the Stuckey materials.
Storage Location:	Lawrence Stuckey collection Series 2: Lawrence Stuckey slide collection



Lawrence Stuckey slides

<http://archives.brandonu.ca/en/permalink/descriptions9524>

Part Of: RG 11 Lawrence Stuckey fonds

Creator: Lawrence Stuckey

Description Level: Box

Series Number: 2

File Number: 2

Accession Number: 1-2002

GMD: graphic

Date Range: 1958-1979

Physical Description: 411 colour slides

History /

Biographical:

For history/bio information see the collection level description of the Lawrence Stuckey collection.

Custodial History:

For custodial history see the collection level description of the Lawrence Stuckey collection.

Scope and Content:

Box contains the following slides:

Manitoba North & West of Brandon (20): July 11, 1962 to June 26, 1979

Northwest Brandon, Duck Mountains Rossburn (26): May 17, 1964 to August 4, 1971

Manitoba Winter & Spring (25): April 30, 1961 to February 24, 1974

Manitoba Routes to Thompson (22): July 3, 1972 to June 24, 1973

Manitoba Kelsey Trail (46): May 17, 1964 to June 22, 1973

Manitoba East of Winnipeg (14): July 5, 1964 to July 1, 1970

Manitoba E.T. Seton Park (18): July 15, 1962 to August 8, 1965

Steeprock Bay & River (6): May 17, 1964 to June 21, 1973

Flin Flon, Manitoba (10): July 31, 1966 to July 4, 1972

Rocky Lake, Manitoba (18): July 31, 1966 to June 22, 1973

Manitoba South of Brandon (8): May 31, 1961 to October 6, 1963

Manitoba Lake Winnipegosis (12): July 27, 1958 to June 21, 1973

Manitoba Natural Impressions (50): July 16, 1965 to October 19, 1975

Manitoba Turtle Mountains (50): July 25, 1962 to July 12, 1972

Riding Mountain Moon Lake (23): July 10, 1966 to September 30, 1973

Riding Mountain Lake Katherine (14): July 4, 1973 to September 2, 1973


Riding Mountain Southwest Shore (22): July 17, 1966 to June 29, 1974

Notes: Slide descriptions are as follows: Location (Number of Slides): Date of slides. Information on each slide was provided by Stuckey.

Accruals: Additional slides of flora and fauna taken by Stuckey during his travels are housed in the McKee Archives. Those slides are unprocessed at present.

Repro Restriction: The McKee Archives is the copyright holder for the Stuckey materials.

Storage Location: Lawrence Stuckey collection
Series 2: Lawrence Stuckey slide collection



Lawrence Stuckey slides

<http://archives.brandonu.ca/en/permalink/descriptions9525>

Part Of: RG 11 Lawrence Stuckey fonds

Creator: Lawrence Stuckey

Description Level: Box

Series Number: 2

File Number: 3

Accession Number: 1-2002

GMD: graphic

Date Range: 1954-1981

Physical Description: 401 colour slides

History /
Biographical:

For history/bio information see the collection level description of the Lawrence Stuckey collection.

Custodial History:

For custodial history see the collection level description of the Lawrence Stuckey collection.

Scope and Content:

Box contains the following slides:

Riding Mountains Ice in Clear Lake (22): May 12, 1965 to May 5, 1968

Riding Mountain Arrowhead Trail (7): August 1, 1971 to July 15, 1972

Riding Mountain B&B Trail (8): September 23, 1973 to September 30, 1973

Riding Mountain Ominik Trail (11): July 15, 1972 to October 8, 1972

Miscellaneous Horticulture Ontario 80-81: May 26, 1980 to May 10, 1981

Scarborough, Ontario (31): June 2, 1980 to May 17, 1981

Trip 80 Edwards Gardens (9): June 4, 1980 to May 5, 1981

Trip 80 Royal Botanical Gardens (33): June 3, 1980 to May 13, 1981

Saskatchewan Mines (17): July 2, 1961 to July 24, 1966

Saskatchewan Flin Flon - Prince Albert (7): July 2, 1968

Saskatchewan Saskatoon (16): July 3, 1968

Saskatchewan Duck Mountains Lake Madge (17): May 18, 1964 to July 10, 1966

Winnipeg City Parks (44): May 19, 1963 to April 23, 1977

Saskatchewan (22): June 20, 1965 to October 16, 1982

Peace Gardens (35): May 24, 1961 to September 18, 1974

South Dakota's Black Hills (46): July 7, 1954 to September 17, 1961

*An additional 8 slides in this group are located in Box 4

Notes: Slide descriptions are as follows: Location (Number of Slides): Date of slides. Information on each slide was provided by Stuckey.

Accruals: Additional slides of flora and fauna taken by Stuckey during his travels are housed in the McKee Archives. Those slides are unprocessed at present.

Repro Restriction: The McKee Archives is the copyright holder for the Stuckey materials.

Storage Location: Lawrence Stuckey collection
Series 2: Lawrence Stuckey slide collection



Lawrence Stuckey slides

<http://archives.brandonu.ca/en/permalink/descriptions9539>

Part Of: RG 11 Lawrence Stuckey fonds

Creator: Lawrence Stuckey

Description Level: Box

Series Number: 2

File Number: 4

Accession Number: 1-2002

GMD: graphic

Date Range: 1954-1981

Physical Description: 442 colour slides

History /

Biographical:

For history/bio information see the collection level description of the Lawrence Stuckey collection.

Custodial History:

For custodial history see the collection level description of the Lawrence Stuckey collection.

Scope and Content:

Box contains the following slides:

South Dakota's Black Hills (8): July 7, 1954 to September 17, 1961

*An additional 46 slides in this group are located in Box 3

South Dakota's Badlands (4): July 3, 1954

North Dakota (41): September 6, 1959 to August 16, 1976

Ontario-Quebec Trip (5): May 23-24, 1971

Kenora, Ontario (South & East) (58): July 15, 1962 to June 14, 1964

Qu'Appelle Valley (Saskatchewan) (12): July 2, 1961 to July 1, 1973

South Dakota (6): September 6, 1959

North Dakota Badlands, Theodore Roosevelt National Monument (19): September 6, 1959 to October 9, 1966

Toronto, Ontario (25): May 30, 1980 to May 10, 1981

Point Pelee, Ontario (9): May 28, 1980

Port Dover, Ontario (5): May 24, 1980 to May 3, 1981

Windsor, Ontario (15): May 27, 1980 to April 10, 1981

Yellowstone National Park (Wyoming) (111): August 27, 1970 to September 1, 1970

Ottawa (5): 1971

Scotsbluff, Nebraska (43): May 28, 1962 to July 16, 1962

Yellowstone (7): August 23, 1955

Yellowstone (41): May 28-29, 1962

Nebraska (28): June 28, 1954 to September 1967

*An additional 12 slides in this group are located in Box 5

Notes:	Slide descriptions are as follows: Location (Number of Slides): Date of slides. Information on each slide was provided by Stuckey.
Accruals:	Additional slides of flora and fauna taken by Stuckey during his travels are housed in the McKee Archives. Those slides are unprocessed at present.
Repro Restriction:	The McKee Archives is the copyright holder for the Stuckey materials.
Storage Location:	Lawrence Stuckey collection Series 2: Lawrence Stuckey slide collection

Lawrence Stuckey slides



<http://archives.brandonu.ca/en/permalink/descriptions9541>

Part Of: RG 11 Lawrence Stuckey fonds

Creator: Lawrence Stuckey

Description Level: Box

Series Number: 2

File Number: 5

Accession Number: 1-2002

GMD: graphic

Date Range: 1954-1971

Physical Description: 354 colour slides

History /

Biographical:

For history/bio information see the collection level description of the Lawrence Stuckey collection.

Custodial History:

For custodial history see the collection level description of the Lawrence Stuckey collection.

Scope and Content:

Box contains the following slides:

Nebraska (12): June 28, 1954 to September 1967

*An additional 28 slides in this group are located in Box 4

Mt. Evans Road Colorado (19): September 1960 & September 12-13, 1970

Berthoud Pass Colorado (5): September 11, 1970

Milner Pass Colorado (6): September 8, 1970

Dinosaur Park Colorado (10): September 7, 1970

Trail Ridge Colorado (5): September 8, 1970

Trail Ridge Colorado (36): September 1960

Rollins Pass Colorado (22): May 1956 & September 9-10, 1970

Grand Teton & Vic. Wyoming (12): September 1961 & September 1-3, 1970

Beartooth Pass Montana (13): August 26, 1970

Colorado (32): May 9, 1956 to September 16, 1970

Craters of the Moon Idaho (49): September 1961 to June 4, 1962

Wyoming (17): June 22, 1954 to September 3, 1970

Medicine Bow National Fort Wyoming (14): June 22, 1954

Michigan-Wisconsin (12): May 19, 1971

Idaho (36): September 1961 to September 14, 1970

Quebec City (54): dates unknown

Notes:	Slide descriptions are as follows: Location (Number of Slides): Date of slides. Information on each slide was provided by Stuckey.
Accruals:	Additional slides of flora and fauna taken by Stuckey during his travels are housed in the McKee Archives. Those slides are unprocessed at present.
Repro Restriction:	The McKee Archives is the copyright holder for the Stuckey materials.
Storage Location:	Lawrence Stuckey collection Series 2: Lawrence Stuckey slide collection



Lawrence Stuckey slides

<http://archives.brandonu.ca/en/permalink/descriptions9542>

Part Of: RG 11 Lawrence Stuckey fonds

Creator: Lawrence Stuckey

Description Level: Box

Series Number: 2

File Number: 6

Accession Number: 1-2002

GMD: graphic

Date Range: 1961-1978

Physical Description: 372 colour slides

History /

Biographical:

For history/bio information see the collection level description of the Lawrence Stuckey collection.

Custodial History:

For custodial history see the collection level description of the Lawrence Stuckey collection.

Scope and Content:

Box contains the following slides:

Mt. Tremblant Park Quebec (28): May 31 - June 1, 1971

Sugar Camp (J.W.) Quebec (6): July 17, 1971

Sainte-Anne-de-Bellevue Canal Quebec (6): June 3, 1971

Montreal and Area (49): September 1967 to June 4, 1971

Banff National Park - Larch Valley (29): September 4, 1963 & September 18, 1964

Banff National Park - Sentinel Pass (13): September 4, 1963 & August 1, 1975

Banff to Calgary (34): September 1961 to September 1969

Banff National Park - Lake Louise (18): September 1961 to September 13, 1968

Banff National Park - Moraine Lake (10): September 1961 & September 8, 1963

Banff National Park - Athabaska River (8): September 1961

Banff to Jasper (23): September 1961

Banff National Park - Plain of Six (17): August 4, 1975

Banff National Park - Columbia Icefield (30): September 1961 to September 11, 1968

Banff National Park area (26): September 1961 to June 27, 1969

Banff National Park - Bow River (5): September 1961 & June 23, 1978

Banff National Park - Victoria Glacier (21): September 8, 1963 & September 13, 1968

Yoho Pass (40): September 25, 1962 to August 2, 1975

Yoho National Park - Wapta Falls (9): September 27, 1962 & September 2, 1963

Notes: Slide descriptions are as follows: Location (Number of Slides): Date of slides. Information on each slide was provided by Stuckey.

Accruals: Additional slides of flora and fauna taken by Stuckey during his travels are housed in the McKee Archives. Those slides are unprocessed at present.

Repro Restriction: The McKee Archives is the copyright holder for the Stuckey materials.

Storage Location: Lawrence Stuckey collection
Series 2: Lawrence Stuckey slide collection



Lawrence Stuckey slides

<http://archives.brandonu.ca/en/permalink/descriptions9544>

Part Of: RG 11 Lawrence Stuckey fonds

Creator: Lawrence Stuckey

Description Level: Box

Series Number: 2

File Number: 7

Accession Number: 1-2002

GMD: graphic

Date Range: 1961-1982

Physical Description: 438 colour slides

History /

Biographical:

For history/bio information see the collection level description of the Lawrence Stuckey collection.

Custodial History:

For custodial history see the collection level description of the Lawrence Stuckey collection.

Scope and Content:

Box contains the following slides:

Yoho National Park - Hoodoo Park (11): September 27, 1962 to September 2, 1963

Yoho National Park - Waterfall Valley (20): September 9, 1968

Yoho National Park - Highline Trail (22): September 24, 1962 to September 9, 1965

Burgess Pass (22): September 25, 1962 to September 9, 1965

Takakaw Falls (28): September 1961 to August 2, 1975

Yoho National Park - Kicking Horse (25): September 1961 to June 19, 1978

Yoho National Park - Skyline Trail (23): September 9, 1963 to June 29, 1969

Waterton Lakes National Park (20): June 5, 1962

Yoho National Park Trans Canada (27): September 1961 to September 6, 1982

Yoho National Park - Emerald Lake (75): September 1961 to August 3, 1975

Yoho National Park - Natural Bridge (24): September 22, 1962 to August 3, 1975

Yoho National Park - Yoho Valley (64): September 1962 to June 29, 1969

Twin Falls Creek (42): September 1961 to August 2, 1975

*An additional 35 slides in this group are located in Box 8

Notes:	Slide descriptions are as follows: Location (Number of Slides): Date of slides. Information on each slide was provided by Stuckey.
Accruals:	Additional slides of flora and fauna taken by Stuckey during his travels are housed in the McKee Archives. Those slides are unprocessed at present.
Repro Restriction:	The McKee Archives is the copyright holder for the Stuckey materials.
Storage Location:	Lawrence Stuckey collection Series 2: Lawrence Stuckey slide collection



Lawrence Stuckey slides

<http://archives.brandonu.ca/en/permalink/descriptions9826>

Part Of:	RG 11 Lawrence Stuckey fonds
Creator:	Lawrence Stuckey
Description Level:	Box
Series Number:	2
File Number:	8
Accession Number:	1-2002
GMD:	graphic
Date Range:	1957-1982

Physical Description: 399 colour slides

History /

Biographical:

For history/bio information see the collection level description of the Lawrence Stuckey collection.

Custodial History:

For custodial history see the collection level description of the Lawrence Stuckey collection.

Scope and Content:

Box contains the following slides:

Twin Falls Creek (35): September 1961 to August 2, 1975

*An additional 42 slides in this group are located in Box 7

Gallup, New Mexico - Cortez, Colorado (5): 1957

Mesa Verde (14): 1957

Arizona - New Mexico (21): no dates

Yellowstone National Park, Wyoming (31): August 27 - September 1, 1970

Little Qualicum Park, B.C. (14): September 17, 1969 & April 20, 1974

Honeymoon Bay, B.C. (11): April 21 & 23, 1974

Yoho National Park - Mt. Paget Trail (49): September 30, 1962 to June 17, 1978

Trans-Canada Highway B.C. (79): September 3, 1964 to June 13, 1978

Victoria, B.C. (8): September 1965 to May 4, 1974

Miscellaneous, Victoria Island, B.C. (16): September 1965 to May 2, 1974

Glacier National Park (68): September 26, 1969 to September 7, 1982

Pacific Rim National Park (32): September 13, 1969 to April 28, 1974


Victoria B.C. Marineland 66 (16): September 1965 to September 1969

Notes: Slide descriptions are as follows: Location (Number of Slides): Date of slides. Information on each slide was provided by Stuckey.

Accruals: Additional slides of flora and fauna taken by Stuckey during his travels are housed in the McKee Archives. Those slides are unprocessed at present.

Repro Restriction: The McKee Archives is the copyright holder for the Stuckey materials.

Storage Location: Lawrence Stuckey collection
Series 2: Lawrence Stuckey slide collection



Lawrence Stuckey slides

<http://archives.brandonu.ca/en/permalink/descriptions9827>

Part Of:	RG 11 Lawrence Stuckey fonds
Creator:	Lawrence Stuckey
Description Level:	Box
Series Number:	2
File Number:	9
Accession Number:	1-2002
GMD:	graphic
Date Range:	1962-1974
Physical Description:	490 colour slides
History / Biographical:	For history/bio information see the collection level description of the Lawrence Stuckey collection.
Custodial History:	For custodial history see the collection level description of the Lawrence Stuckey collection.
Scope and Content:	Box contains the following slides:
	Victoria B.C. Sealand 72 (22): September 17, 1972
	North of Vancouver, B.C. (14): September 8, 1966
	Fence Art, Victoria 1966 (22): September 11, 1966
	Victoria Thetis Lake Park (13): April 22 - May 4, 1974
	Parks on Victoria Island, B.C. (16): September 1965 to May 5, 1974
	Southern Routes B.C. (12): October 2, 1962 to September 1969
	Okanagan Valley, B.C. (48): June 6, 1962 to September 20, 1966
	Yoho National Park - Sherbrooke Trail (3): September 12, 1963
	Yoho National Park - Miscellaneous (32): June 8, 1962 to June 14, 1978
	Mt. Baker - Washington (110): September 27, 1965
	Olympic National Park - Beaches (198): September 7, 1963 to September 15, 1972
Notes:	Slide descriptions are as follows: Location (Number of Slides): Date of slides. Information on each slide was provided by Stuckey.
Accruals:	Additional slides of flora and fauna taken by Stuckey during his travels are housed in the McKee Archives. Those slides are unprocessed at present.
Repro Restriction:	The McKee Archives is the copyright holder for the Stuckey materials.
Storage Location:	Lawrence Stuckey collection Series 2: Lawrence Stuckey slide collection



Lawrence Stuckey slides

<http://archives.brandonu.ca/en/permalink/descriptions9828>

Part Of: RG 11 Lawrence Stuckey fonds

Creator: Lawrence Stuckey

Description Level: Box

Series Number: 2

File Number: 10

Accession Number: 1-2002

GMD: graphic

Date Range: 1964-1972

Physical Description: 181 colour slides

History /

Biographical:

For history/bio information see the collection level description of the Lawrence Stuckey collection.

Custodial History:

For custodial history see the collection level description of the Lawrence Stuckey collection.

Scope and Content:

Box contains the following slides:

Olympic National Park - Forests (97): September 3, 1964 to September 13, 1972

Olympic National Park - Mountains (26): September 4, 1964 to September 25, 1965

Olympic National Park - Hurricane Ridge (35): September 3, 1964 to September 13, 1972

Washington - Miscellaneous (23): September 11, 1964 to September 18, 1966

Notes: Slide descriptions are as follows: Location (Number of Slides): Date of slides. Information on each slide was provided by Stuckey.

Accruals: Additional slides of flora and fauna taken by Stuckey during his travels are housed in the McKee Archives. Those slides are unprocessed at present.

Repro Restriction: The McKee Archives is the copyright holder for the Stuckey materials.

Storage Location: Lawrence Stuckey collection
Series 2: Lawrence Stuckey slide collection



BAPC 1: Rural images

<http://archives.brandonu.ca/en/permalink/descriptions10084>

Part Of: RG 12 Brandon and Area Photograph Collection

Description Level: Series

Series Number: 1

GMD: graphic

History /

Biographical:

Series is artificially created.

Scope and Content:

Photographs in this series fall under the general heading of rural images of Brandon and surrounding area.

Storage Location: Brandon and Area photograph collection photograph drawer (regular and oversize)



BAPC 2: Urban images

<http://archives.brandonu.ca/en/permalink/descriptions10085>

Part Of: RG 12 Brandon and Area Photograph Collection

Description Level: Series

Series Number: 2

GMD: graphic

History /

Biographical:

Series is artificially created.

Scope and Content:

Photographs in this series fall under the general heading of urban images of the City of Brandon. They include parades, buildings, businesses, natural phenomena such as fires and floods, special events and cityscapes.

Storage Location: Brandon and Area photograph collection photograph drawer (regular and oversize)



BAPC 3: Transportation

<http://archives.brandonu.ca/en/permalink/descriptions10086>

Part Of: RG 12 Brandon and Area Photograph Collection

Description Level: Series

Series Number: 3

GMD: graphic

History /

Biographical:

Series is artificially created.

Scope and Content:

Photographs in this series depict various modes of transportation including trains and airplanes.

Storage Location: Brandon and Area photograph collection photograph drawer (regular and oversize)



BAPC 4: Education

<http://archives.brandonu.ca/en/permalink/descriptions10087>

Part Of: RG 12 Brandon and Area Photograph Collection

Description Level: Series

Series Number: 4

GMD: graphic

History /

Biographical:

Series is artificially created.

Scope and Content:

Photographs in this series relate to education in the Brandon area, including the Brandon Normal School, Brandon Collegiate Institute (BCI), and science fairs.

Storage Location: Brandon and Area photograph collection photograph drawer (regular and oversize)



BAPC 5: Portraits

<http://archives.brandonu.ca/en/permalink/descriptions10088>

Part Of: RG 12 Brandon and Area Photograph Collection

Description Level: Series

Series Number: 5

GMD: graphic

Scope and Content:

Series consists of photographic portraits of various individuals from Brandon and the surrounding area.

Storage Location: Brandon and Area photograph collection photograph drawer (regular and oversize)



BAPC 6: Associations

<http://archives.brandonu.ca/en/permalink/descriptions10089>

Part Of: RG 12 Brandon and Area Photograph Collection

Description Level: Series

Series Number: 6

GMD: graphic

Scope and Content:

Photographs in this series depict Brandon and area associations and organizations.

Storage Location: Brandon and Area photograph collection photograph drawer (regular and oversize)